+NOTICE!!

These documents have been scanned!

Do not place un-scanned documents beneath this notice!

Do not remove this notice from this file!

GPO Jacket No. 560-102
Print Order 61549
Rise Business Services, LLC
Job=AZ15 9/11/2019

Box Number= AZ15240

Claim Begin-End: AMC078902-AMC079732

1 **Initial Receipt**

AZ15240-1 AMC078902-AMC078902

Form 1370-20
(November 1967)

UNITED STATES
DEPARTMENT OF THE INTERIOR
BUREAU OF LAND MANAGEMENT

2/17/80 SP **No. 959329**

10-19-79 DATE

PARENT SERIAL NUMBER

ASSIGNMENT SERIAL NUMBER

SUBJECT: Mining Claim Loc. Notices(832): Blue Bird, Annie, Victoria et al V.I.P.; Cee Bee; SKV; Dixie Lue

APPLICANT:

Phelps Dodge Corp.
Copper Queen Branch
Bisbee, AZ
Box 1-51
Bisbee AZ 85546

REMITTER IF DIFFERENT THAN APPLICANT:

Correspondence TO: David P. Kimball III
Indexed 78902 thru 79732
Evans, Kitchel & Jenckes
363 N. 1st Ave
Phoenix, AZ 85003

PURPOSE	FUND SYMBOL	AMOUNT
FILING FEE EARNED 78902 thru 79732	140850	4160.00
ADVANCE FILING FEE AND/OR RENTAL	14X6800	

	ACRES	COUNTY	OLD LEASE	NEW LEASE
NEW LEASE			EFFECTIVE DATE	

	FUND SYMBOL	COUNTY	AMOUNT
APPLY: FILING FEE	140850		$4155.00
RENTAL			
			5.00
REFUND			
RETAIN IN UNEARNED ACCOUNT			4160.00
TOTAL			

ASSIGNMENT: COMPLETE AREA ☐

PORTION OF AREA: ASSIGNED AREA

RETAINED AREA

OF INTEREST BUT NOT OF SPECIFIC AREA: ☐

BOND FILED ☐

NO BOND FILED ☐

REMARKS: Zella A and Zella, A MC 79732, are the same claim.

Robert L. Peterson
Chief, Branch of Records
and Data Management

BY _____ DATE _____

DO NOT ACCEPT THIS COPY AS A RECEIPT

CASE FOLDER COPY

NOTICE!!

These documents have been scanned!

Do not place un-scanned documents beneath this notice!

Do not remove this notice from this file!

GPO Jacket No. 560-102
Print Order 61549
Rise Business Services, LLC
Job=AZ15 9/11/2019

Box Number= AZ15240

Claim Begin-End: AMC078902-AMC079732

2 **Correspondence**

AZ15240-1 AMC078902-AMC078902

NO DOCUMENTS FOUND

NO DOCUMENTS FOUND
NO DOCUMENTS FOUND

NOTICE!!

These documents have been scanned!

Do not place un-scanned documents beneath this notice!

Do not remove this notice from this file!

GPO Jacket No. 560-102
Print Order 61549
Rise Business Services, LLC
Job=AZ15 9/11/2019

Box Number= AZ15240

Claim Begin-End: AMC078902-AMC079732

3 **Transfers**

AZ15240-1 AMC078902-AMC078902

NO DOCUMENTS FOUND

NO DOCUMENTS FOUND
NO DOCUMENTS FOUND

NOTICE!!

These documents have been scanned!

Do not place un-scanned documents beneath this notice!

Do not remove this notice from this file!

GPO Jacket No. 560-102
Print Order 61549
Rise Business Services, LLC
Job=AZ15 9/11/2019

Box Number= AZ15240

Claim Begin-End: AMC078902-AMC079732

4 Annual Filings

AZ15240-1 AMC078902-AMC078902

NO DOCUMENTS FOUND

NO DOCUMENTS FOUND
NO DOCUMENTS FOUND

NOTICE!!

These documents have been scanned!

Do not place un-scanned documents beneath this notice!

Do not remove this notice from this file!

GPO Jacket No. 560-102
Print Order 61549
Rise Business Services, LLC
Job=AZ15 9/11/2019

Box Number= AZ15240

Claim Begin-End: AMC078902-AMC079732

5 **Miscellaneous**

AZ15240-1 AMC078902-AMC078902

NO DOCUMENTS FOUND

NO DOCUMENTS FOUND
NO DOCUMENTS FOUND

NOTICE!!

These documents have been scanned!

Do not place un-scanned documents beneath this notice!

Do not remove this notice from this file!

GPO Jacket No. 560-102
Print Order 61549
Rise Business Services, LLC
Job=AZ15 9/11/2019

Box Number= AZ15240

Claim Begin-End: AMC078902-AMC079732

6 **Location Notices-Amendments and Supporting Documents**

AZ15240-1 AMC078902-AMC078902

3/17/80 BP

STATE OF ARIZONA, County of Yavapai—ss.
I do hereby certify that the within instrument was filed and recorded at the request of Phelps Dodge Corp
on Aug 14 A.D. 1970 at 8:45 o'clock A M. Book 613 Official Records
Page 540, Records of Yavapai County, Arizona.
WITNESS my hand and official seal the day and year first above written.
NORMA R. MARQUART, County Recorder
By Pearl Eldridge, Deputy

20212

3-18-80 ar

INDEXED MICROFILMED

Notice of Mining Location
PLACER CLAIM

TO ALL WHOM IT MAY CONCERN:

This Placer Mining Claim, the name of which is the S.K.V.No 1

Place Mining Claim, situate on lands belonging to the United State of America, and being a form of valuable mineral deposit other than in veins or lodes of quartz or other rock in place, was entered upon and located for the purpose of exploration and purchase by

RECEIVED
B.L.M. AZ STATE OFFICE
OCT 19 1979
10:00 A.M.
PHOENIX, ARIZONA

PHELPS DODGE CORPORATION

(Locator must insert either "a citizen of the United States" or "who has declared his intention to become a citizen of the United States")

the undersigned, on the 17 day of JUNE, 19 70

WE claim 20 acres thereof, and have marked the same on the ground as follows: Beginning at the S.E. Corner of the E½ of the N E ¼ of the N E ¼ of Section 24 T 13 N R 4 W

(If the land be surveyed land, make the starting point a corner of a rectilinear subdivision of such survey)
S & S R B & M

at a 4" x 4" x 4' POST (post, stone or other monument) where this notice is posted; thence WEST 660 feet to a 4" x 4" x 4' POST, thence north 1320 feet to a 4" x 4" x 4' POST, thence East 660 feet to a 4" x 4" x 4' POST, thence South 1320 feet to the place of beginning, containing 20 acres, all in section 24 T 13 N R4W S & S R B & M in Copper Basin Mining District, in the County of YAVAPAI, in the State of Arizona, about 5 Miles in a Southeasterly direction from Skull Valley, Ariz.

All done under the provisions of Chapter Six of Title XXXII, of the Revised Statutes of the United States [30 U.S.C.A. §21 et. seq.] and the laws of the State of Arizona.

Dated and posted on the ground this 17 day of JUNE, 19 70

PHELPS DODGE CORP.

By

NOTE—This form of notice is for use upon surveyed lands, the claim must conform to such survey by rectilinear subdivisions. BOOK 613 PAGE 540

STATE OF ARIZONA, County of) ss.
I hereby certify that the within instrument was filed and recorded ____, 19____, at ____ M.
In Docket No. ____, Page ____, at the request of ____

When recorded mail to:

Witness my hand and official seal.

County Recorder

By ____ Deputy Recorder

Fee No.:
Indexed:
Compared:
Photostated:
Fee: $
I R S: $

A MC 78902

SUPPLEMENT TO LOCATION NOTICE INFORMATION

The S. K. V. No. 1 PLACER MINING CLAIM is owned by Phelps Dodge Corporation, whose current mailing address is Highway 92, Bisbee, Arizona, 85603. The claim was located on JUNE 17, 1970 and is situated in

NE ¼, Section 24 T 13 N R 4 W and,

_____ ¼, Section ____ T ____ R ____ and,

_____ ¼, Section ____ T ____ R ____ and,

_____ ¼, Section ____ T ____ R ____,

Gila and Salt River Base and Meridian, in the State of Arizona.

RECEIVED
B.L.M. AZ STATE OFFICE
OCT 19 1979
10:00 A.M.
PHOENIX, ARIZONA

A MC 78902

T13N

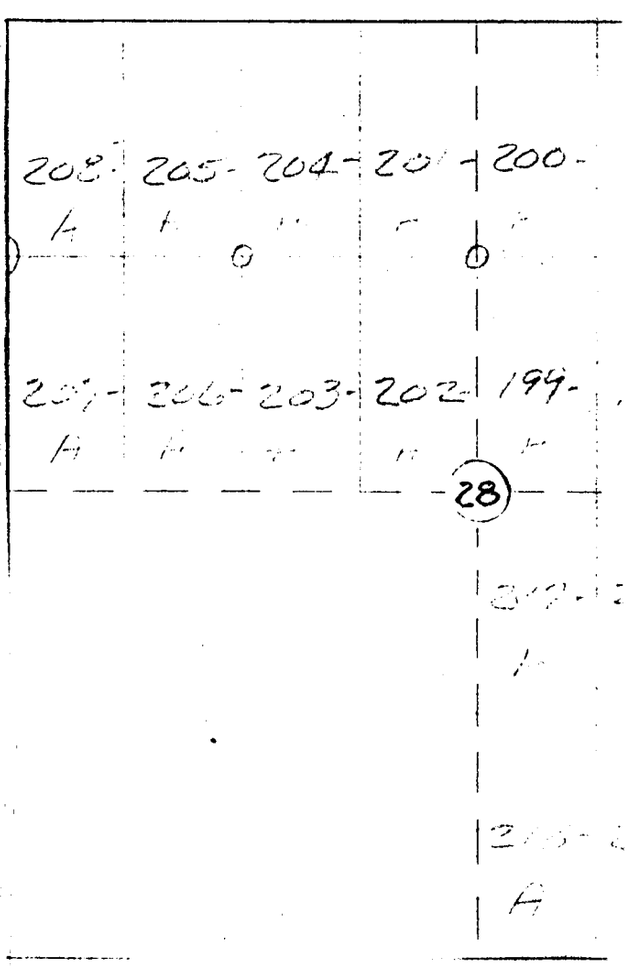

RECEIVED
B. L. M. AZ STATE OFFICE
OCT 19 1979
10:00 A.M.
PHOENIX, ARIZONA

A MC 78902

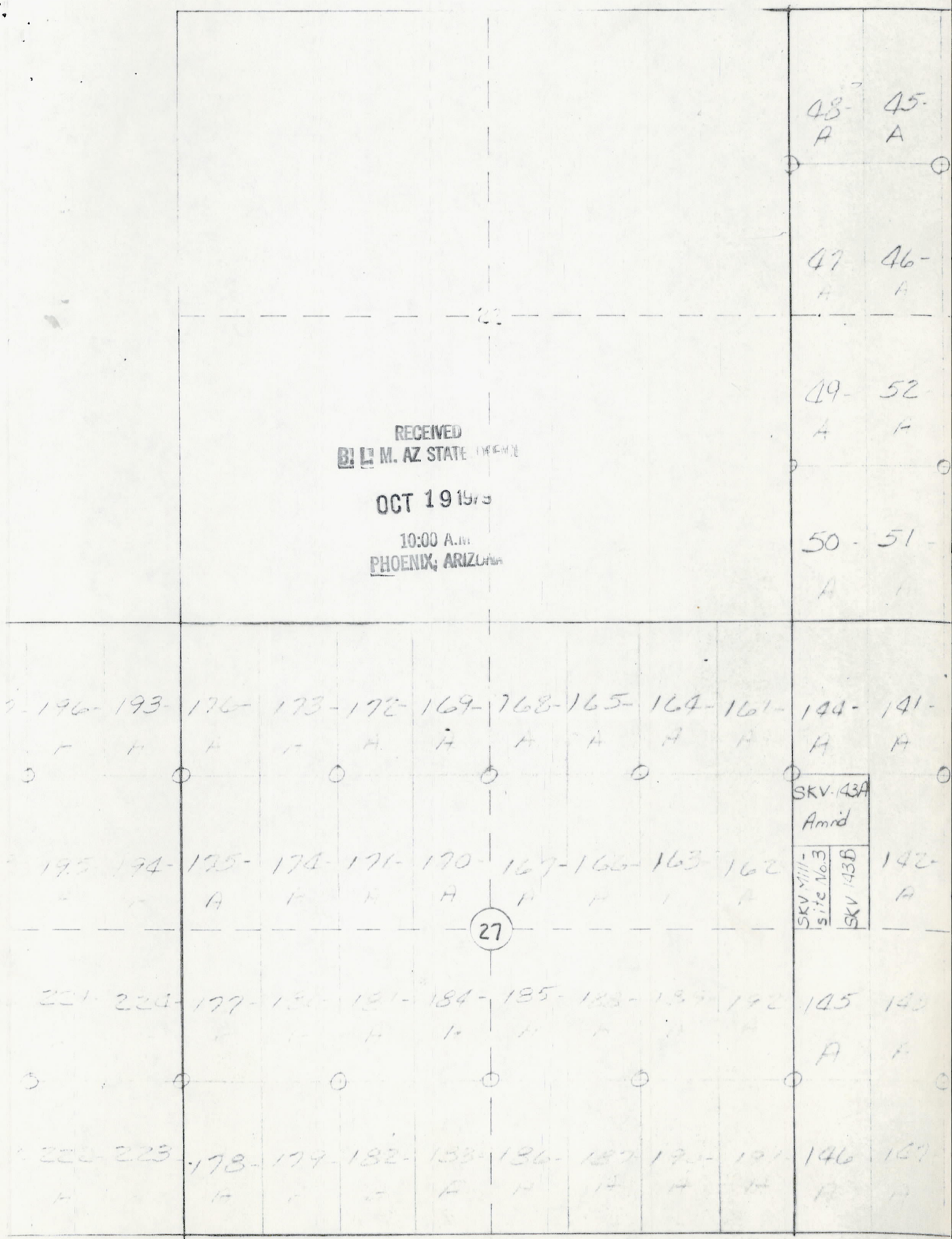

48- A
45- A
47 A
46- A
49- A
52 A
50- A
51- A
22
RECEIVED
B. L. M. AZ STATE OFFICE
OCT 19 1979
10:00 A.M.
PHOENIX, ARIZONA
196- A
193- A
176- A
173- A
172- A
169- A
168- A
165- A
164- A
161- A
144- A
141- A
SKV-143A
Amnd
195
194-
175- A
174- A
171- A
170- A
167- A
166- A
163- A
162 A
SKV Mill-site No.3
SKV 143B
142- A
27
221
224-
177-
184- A
185- A
145 A
222-
223-
178- A
179-
182-
186- A
146 A

A MC 78902 R



RECEIVED
B. L. M. AZ STATE OFFICE
OCT 19 1979
10:00 A.M.
PHOENIX, ARIZONA

R3W

A MC 78902



SKETCH OF SKV PLACER CLAIMS
IN [illegible] BASIN AREA, YAVAPAI
COUNTY, ARIZONA

PHELPS DODGE CORPORATION
HIGHWAY 92
BISBEE, ARIZONA 85603

1" = 1000'

BOOK 1251 PAGE 26

RECEIVED
B. L. M. AZ STATE OFFICE

OCT 19 1979

10:00 A.M.
PHOENIX, ARIZONA

A MC 78902



RECEIVED
B. L. M. AZ STATE OFFICE
OCT 19 1979
10:00 A.M.
PHOENIX, ARIZONA

BOOK 1251 PAGE 15

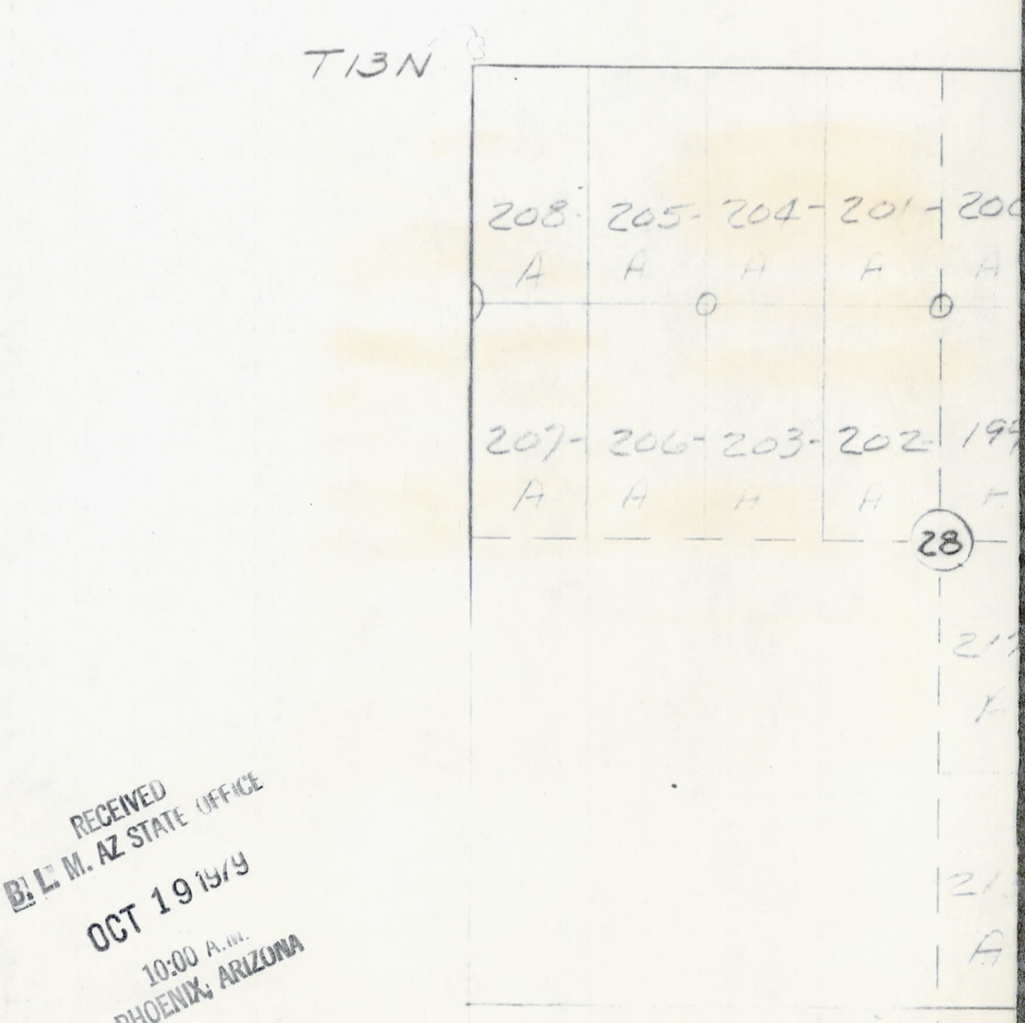

RECEIVED
B. L. M. AZ STATE OFFICE
OCT 19 1979
10:00 A.M.
PHOENIX, ARIZONA

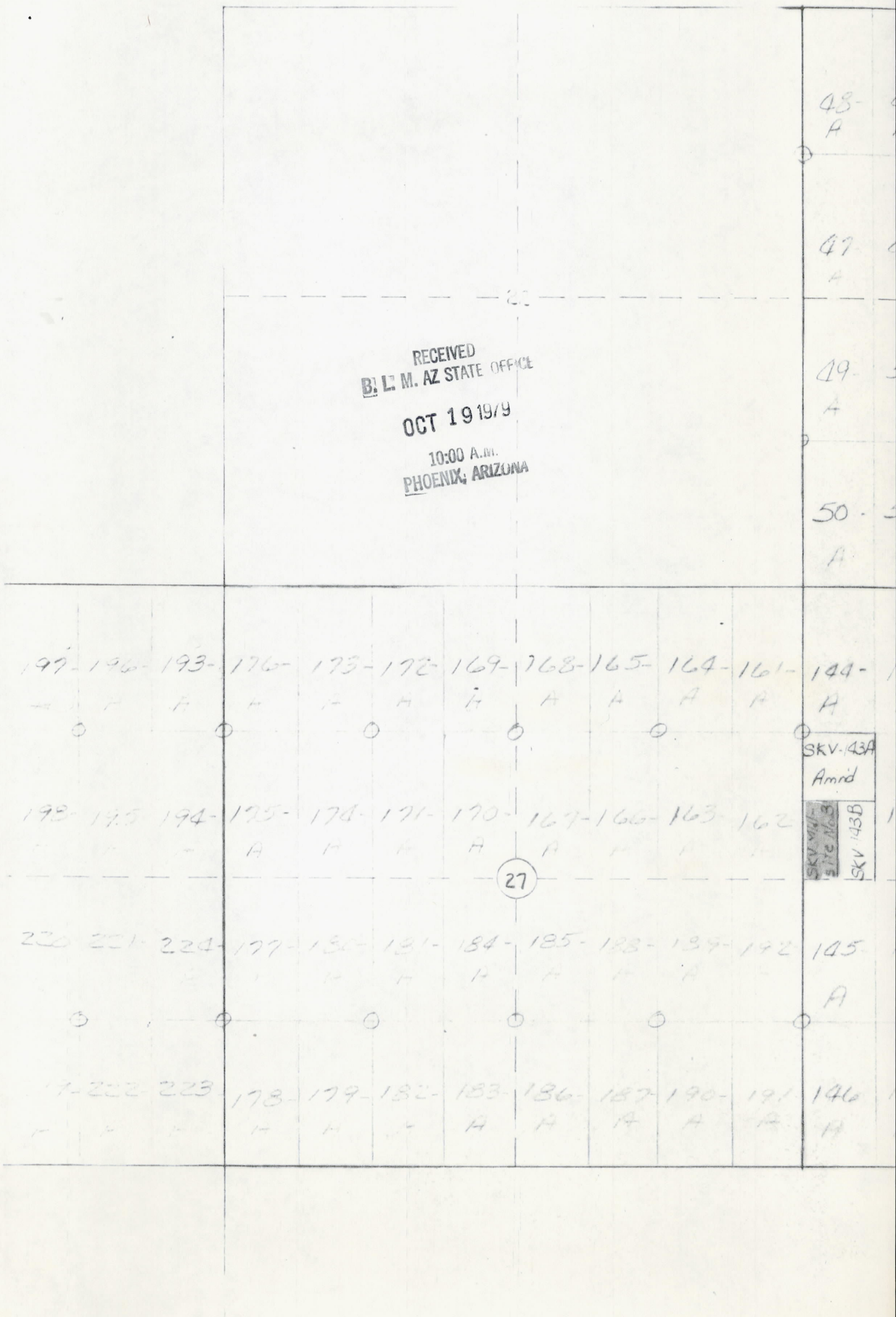

RECEIVED
B. L. M. AZ STATE OFFICE
OCT 19 1979
10:00 A.M.
PHOENIX, ARIZONA



RECEIVED
BLM. AZ STATE OFFICE
OCT 19 1979
10:00 A.M.
PHOENIX, ARIZONA

R3W

320 317 316 313 312- 309- 308- 305- 304- 301-
A A A A A A

19

319 318 315 314 311- 310 307- 306 303- 302-
A A A A

202 203 246 247 250- 251- 254- 255- 258- 259- 262- 263-
A A A A A A

30

201 204 245 248 249- 252 253- 256 257- 260- 261- 264-
A A A A A A

SKETCH OF SKY PLACER CLAIMS
IN SOUTH BASIN AREA, YAVAPAI
COUNTY, ARIZONA

PHELPS DODGE CORPORATION
HIGHWAY 92
BISBEE, ARIZONA 85603

1" = 1000'

RECEIVED
B. L. M. AZ STATE OFFICE
OCT 19 1979
10:00 A.M.
PHOENIX, ARIZONA



RECEIVED
B. L. M. AZ STATE OFFICE
OCT 19 1979
10:00 A.M.
PHOENIX, ARIZONA

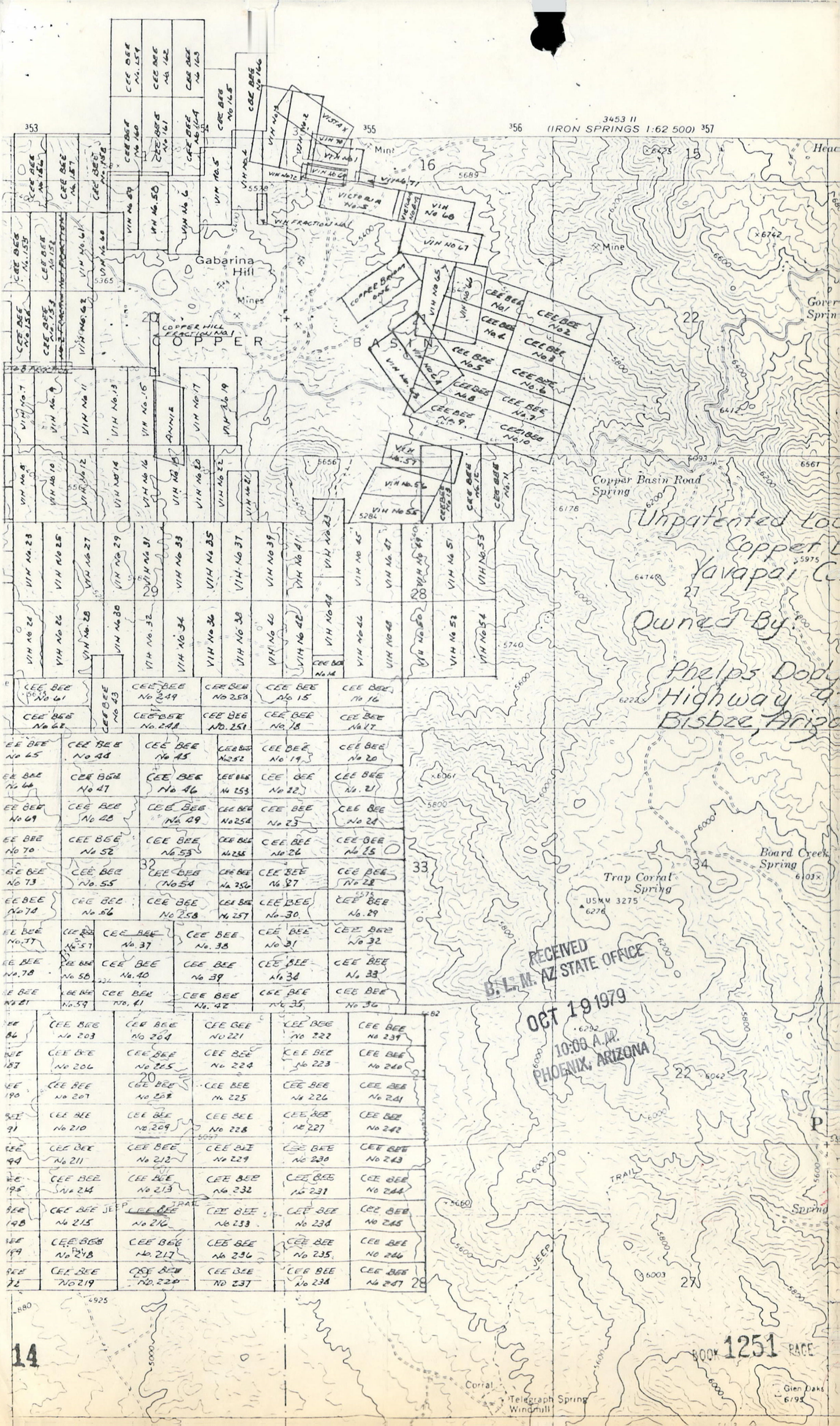
3453 II
(IRON SPRINGS 1:62 500)
Gabarina Hill Mines
COPPER BASIN
COPPER HILL FRACTION No.1
Copper Basin Road
Spring
Unpatented Lode
Copper
Yavapai Co
Owned By:
Phelps Dodge
Highway 9
Bisbee, Arizo
Board Creek Spring
Trap Corral Spring
USMM 3275
6276
Corral
Telegraph Spring
Windmill
Glen Oaks
RECEIVED
B. L. M. AZ STATE OFFICE
OCT 19 1979
10:00 A.M.
PHOENIX, ARIZONA
BOOK 1251 PAGE
14

A MC 78902

RECEIVED
B. L. M. AZ STATE OFFICE
OCT 19 1979
10:00 A.M.
PHOENIX, ARIZONA

A MC 78902

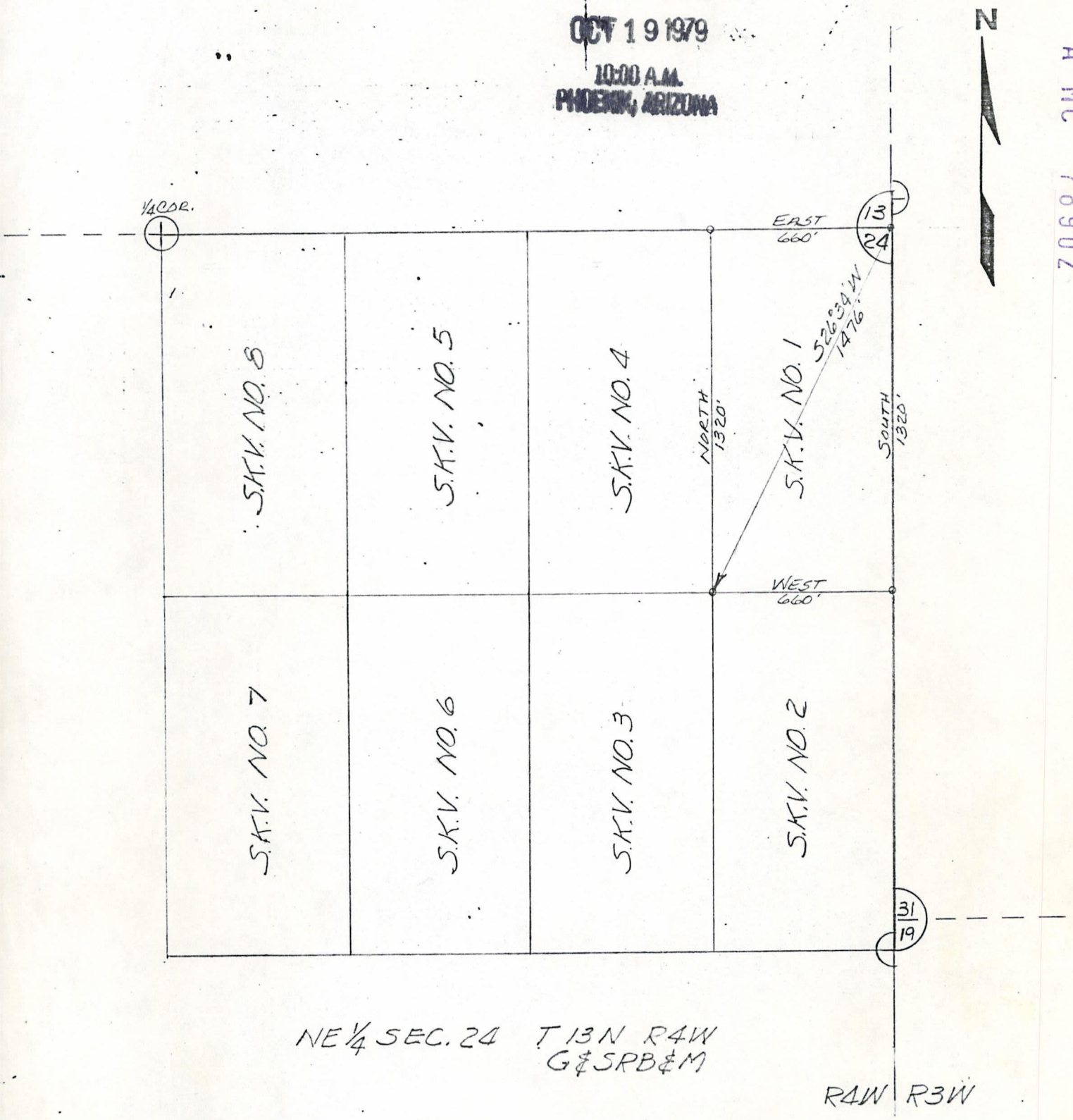

PLAT OF S.K.V. NO. 1 PLACER MINING CLAIM	PHELPS DODGE CORPORATION COPPER BASIN MINING DISTRICT YAVAPAI COUNTY, ARIZONA	SCALE: 1"=500' DATE

DOCKET 979 PAGE 771

N

RECEIVED
B. L. M. AZ STATE OFFICE
OCT 19 1979
10:00 A.M.
PHOENIX, ARIZONA

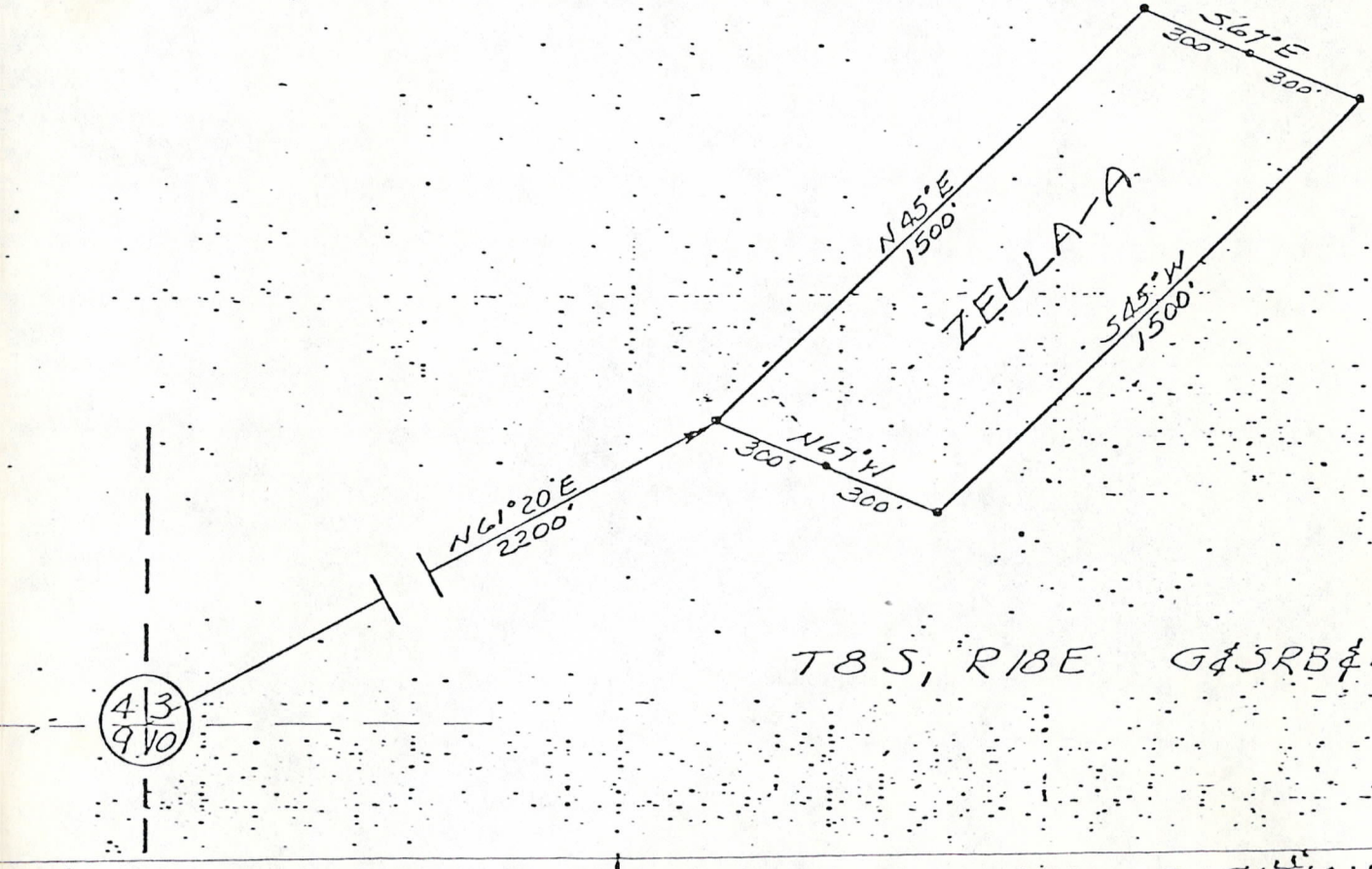

PLAT OF ZELLA-A LODE MINING CLAIM	PHELPS DODGE CORPORATION BUNKER HILL MINING DISTRICT PINAL COUNTY, ARIZONA	SCALE: 1"=500' DATE

DOCKET 979 PAGE 770

RECEIVED
B. L. M. AZ STATE OFFICE
OCT 19 1979
10:00 A.M.
PHOENIX, ARIZONA

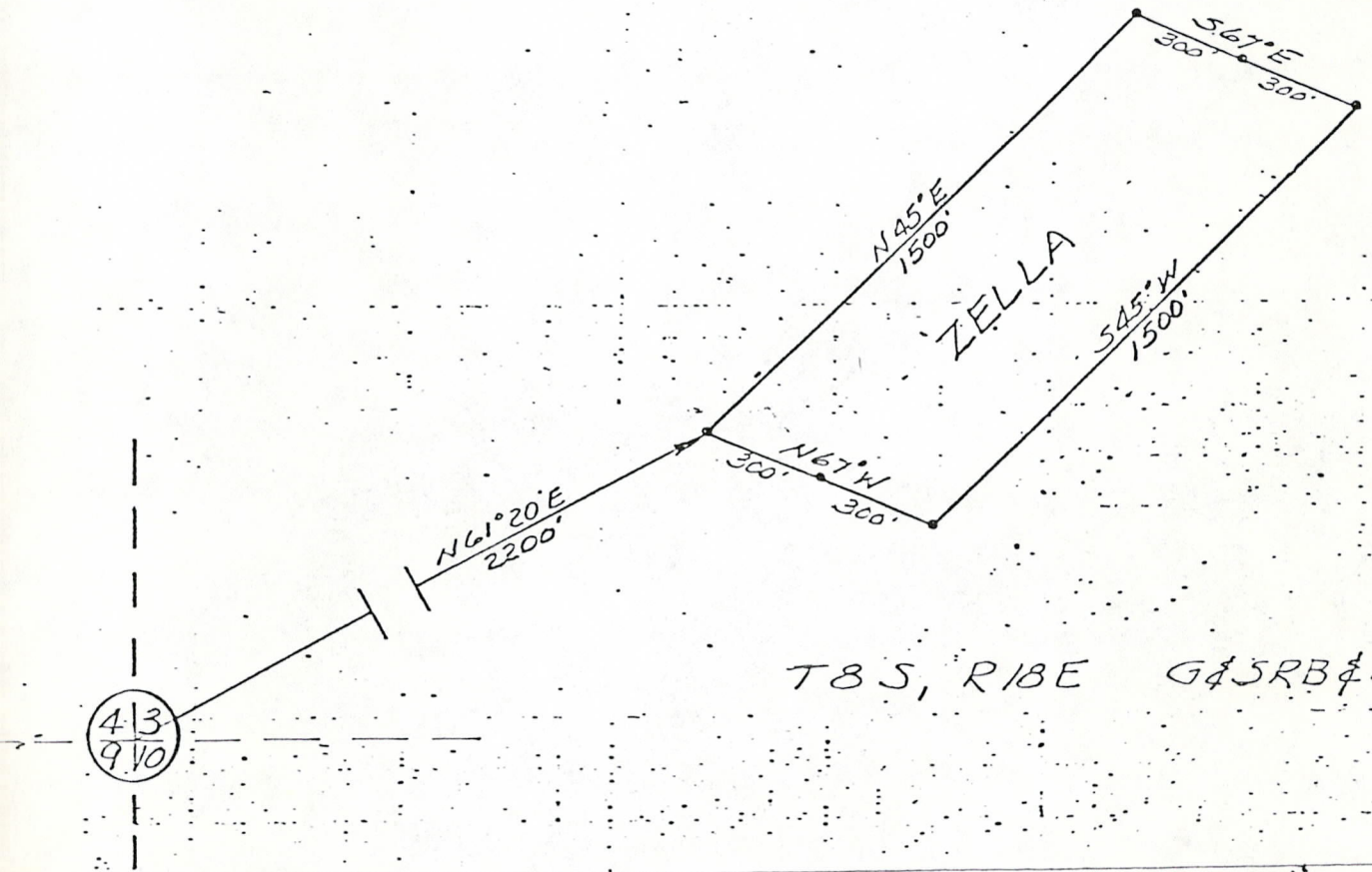

PLAT OF ZELLA LODE MINING CLAIM	PHELPS DODGE CORPORATION BUNKER HILL MINING DISTRICT PINAL COUNTY, ARIZONA	SCALE: 1"=500' DATE

STATE OF ARIZONA, County of Yavapai—ss.
I do hereby certify that the within instrument was filed and recorded at the request of Phelps Dodge Corp. on Aug. 14 A.D., 1970 at 8:05 o'clock A M. Book 613 Official Records Page 541, Records of Yavapai County, Arizona.
WITNESS my hand and official seal the day and year first above written.
NORMA R. MARQUART, County Recorder
By Pearl Ethridge, Deputy

20213

3-18-80 ad

INDEXED MICROFILMED

A MC 78903

Notice of Mining Location

PLACER CLAIM

TO ALL WHOM IT MAY CONCERN:

This Placer Mining Claim, the name of which is the S.K.V. No 2

Place Mining Claim, situate on lands belonging to the United State of America, and being a form of valuable mineral deposit other than in veins or lodes of quartz or other rock in place, was entered upon and located for the purpose of exploration and purchase by PHELPS DODGE CORP.

(Locator must insert either "a citizen of the United States" or "who has declared his intention to become a citizen of the United States")

the undersigned, on the 17 day of JUNE, 1970 we claim 20 acres thereof, and have marked the same on the ground as follows: Beginning at the NE corner of the E½ of the SE ¼ of the NE¼ of Sec 24 T13N R4W

(If the land be surveyed land, make the starting point a corner of a rectilinear subdivision of such survey)

S & S R B & M

RECEIVED
B. L. M. AZ STATE OFFICE
OCT 19 1979
10:00 A.M.
PHOENIX, ARIZONA

at a 4" x 2" x 4' POST (post, stone or other monument) where this notice is posted; thence South 1320 feet to a 4" x 4" x 4' POST, thence West 660 feet to a 4" x 4" x 4' POST, thence North 1320 feet to a 4" x 4" x 4' POST, thence East 660 feet to the place of beginning, containing 20 acres, all in Section 24 T13 N R 4 W S & S R B & M in the Copper Basin Mining District, in the County of YAVAPAI, in the State of Arizona, about 5 Miles in a Southeasterly direction from Skull Valley, Ariz.

All done under the provisions of Chapter Six of Title XXXII, of the Revised Statutes of the United States [30 U.S.C.A. §21 et. seq.] and the laws of the State of Arizona.

Dated and posted on the ground this 17 day of June, 1970

Phelps Dodge Corp.

By Nancy E. Metz

NOTE—This form of notice is for use upon surveyed lands, the claim must conform to such survey by rectilinear subdivisions.

BOOK 613 PAGE 541

STATE OF ARIZONA, County of _____ } ss. I hereby certify that the within instrument was filed and recorded _____, 19__, at _____ M.

In Docket No. _____, Page _____, at the request of _____

When recorded mail to:

Witness my hand and official seal.

_____ County Recorder

By _____ Deputy Recorder

Fee No.:

Indexed:

Compared:

Photostated:

Fee: $

I. R. S.: $

A MC 78903

SUPPLEMENT TO LOCATION NOTICE INFORMATION

The S. K. V. No. 2 PLACER MINING CLAIM is owned by Phelps Dodge Corporation, whose current mailing address is Highway 92, Bisbee, Arizona, 85603. The claim was located on JUNE 17, 1970 and is situated in

NE ¼, Section 24 T 13 N R 4 W and,

_____ ¼, Section ____ T ____ R ____ and,

_____ ¼, Section ____ T ____ R ____ and,

_____ ¼, Section ____ T ____ R ____,

Gila and Salt River Base and Meridian, in the State of Arizona.

RECEIVED
B.L.M. AZ STATE OFFICE
OCT 19 1979
10:00 A.M.
PHOENIX, ARIZONA

STATE OF ARIZONA, County of Yavapai—ss.
I do hereby certify that the within instrument was filed and recorded at the request of Phelps Dodge Corp
on Aug 14 A.D., at 8:05 o'clock M. Book 613 Official Record
Page 542, Records of Yavapai County, Arizona.
WITNESS my hand and official seal the day and year first above written.

20214

3-18-OR

INDEXED

MICROFILMED

NORMA R. MARQUART, County Recorder
By Pearl Ethridge, Deputy

Notice of Mining Location

PLACER CLAIM

TO ALL WHOM IT MAY CONCERN:

This Placer Mining Claim, the name of which is the S. K. V. No. 3

Place Mining Claim, situate on lands belonging to the United State of America, and being a form of valuable mineral deposit other than in veins or lodes of quartz or other rock in place, was entered upon and located for the purpose of exploration and purchase by PHELPS DODGE CORP.

(Locator must insert either "a citizen of the United States" or "who has declared his intention to become a citizen of the United States")

the undersigned, on the 17 day of June, 1970

we claim 20 acres thereof, and have marked the same on the ground as follows: Beginning at the N W Corner of the W½ of the S E ¼ of the N E ¼ of Section 24 T 13 N R 4 W

(If the land be surveyed land, make the starting point a corner of a rectilinear subdivision of such survey)

S & S R B & M

RECEIVED
B. L. M. AZ STATE OFFICE
OCT 19 1979
10:00 A.M.
PHOENIX, ARIZONA

at a 4" x 4" x 4' POST (post, stone or other monument) where this notice is posted; thence East 660 feet to a 4" x 4" x 4' POST, thence South 1320 feet to a 4" x 4" x 4' POST, thence West 660 feet to a 4" x 4" x 4' POST, thence North 1320 feet to the place of beginning, containing 20 acres, all in Section 24 T 13 N R 4 W S & S R B & M in the Copper Basin Mining District, in the County of YAVAPAI, in the State of Arizona, about 5 Miles in a Southeasterly direction from Skull Valley, Ariz.

All done under the provisions of Chapter Six of Title XXXII, of the Revised Statutes of the United States [30 U.S.C.A. §21 et. seq.] and the laws of the State of Arizona.

Dated and posted on the ground this 17 day of June, 1970

Phelps Dodge Corp.

By [signature]

NOTE—This form of notice is for use upon surveyed lands, the claim must conform to such survey by rectilinear subdivisions.

BOOK 613 PAGE 542

STATE OF ARIZONA, County of _____ } ss. I hereby certify that the within instrument was filed and recorded _____, 19__, at _____ M.

In Docket No. _____, Page _____, at the request of _____

When recorded mail to:

Witness my hand and official seal.

_____ County Recorder

By _____ Deputy Recorder

Fee No.:

Indexed:

Compared:

Photostated:

Fee: $

I.R.S.: $

MC 78904

RECEIVED
B. L. M. AZ STATE OFFICE
OCT 19 1979
10:00 A.M.
PHOENIX, ARIZONA

A MC 78904

SUPPLEMENT TO LOCATION NOTICE INFORMATION

The S. K. V. No. 3 PLACER MINING CLAIM is owned by Phelps Dodge Corporation, whose current mailing address is Highway 92, Bisbee, Arizona, 85603. The claim was located on JUNE 17, 1970 and is situated in

NE ¼, Section 24 T 13 N R 4 W and,

_____ ¼, Section ____ T ____ R ____ and,

_____ ¼, Section ____ T ____ R ____ and,

_____ ¼, Section ____ T ____ R ____,

Gila and Salt River Base and Meridian, in the State of Arizona.

RECEIVED
B. L. M. AZ STATE OFFICE
OCT 19 1979
10:00 A.M.
PHOENIX, ARIZONA

A MC 78904

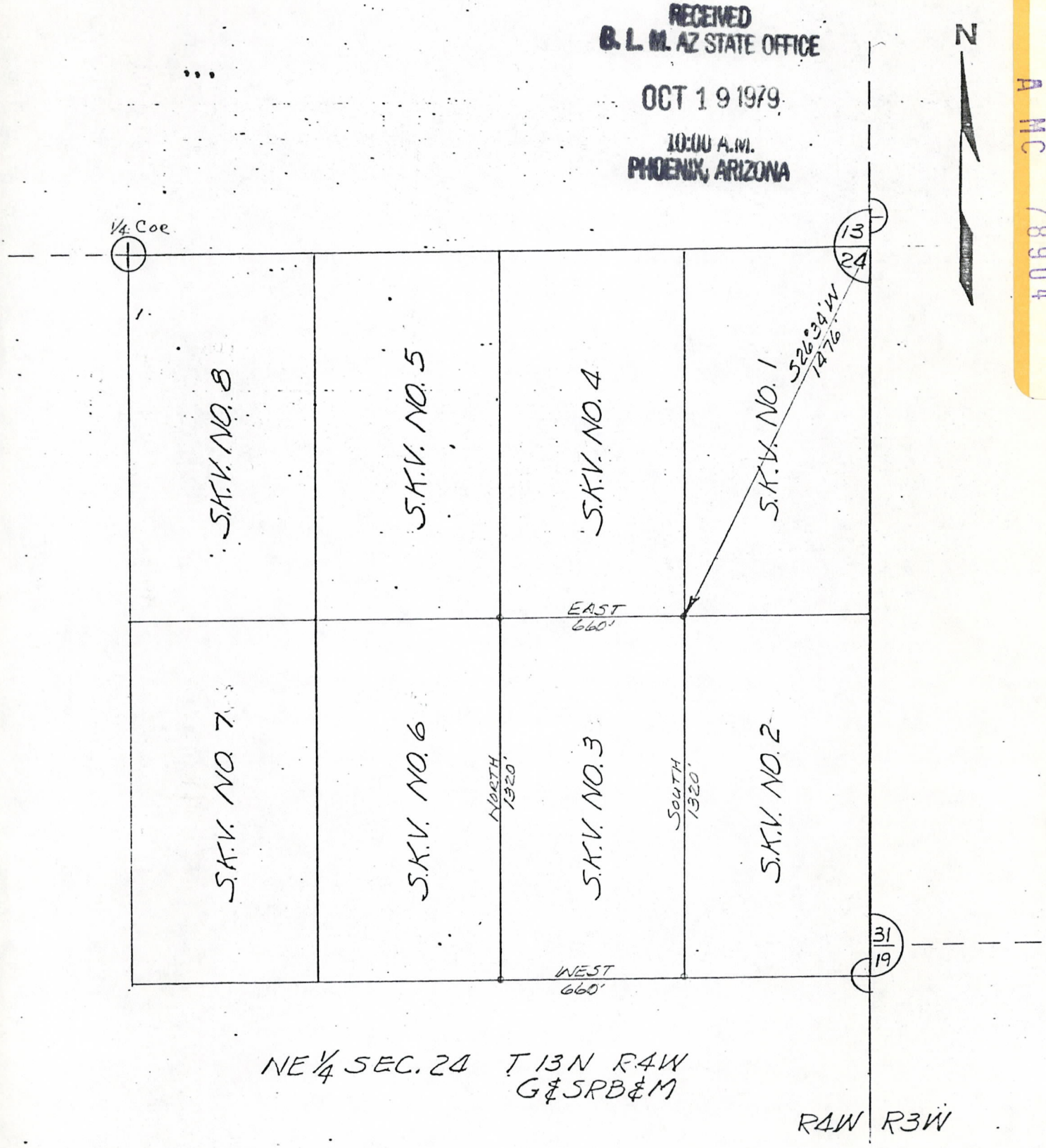

PLAT OF S.K.V. NO. 3 ACER MINING CLAIM	PHELPS DODGE CORPORATION COPPER BASIN MINING DISTRICT YAVAPAI COUNTY, ARIZONA	SCALE: 1"=500' DATE

STATE OF ARIZONA, County of Yavapai—ss.
I do hereby certify that the within inst[illegible]t was filed and recorded at the request of Phelps Dodge Corp
on Aug. 14 A.D., 1970 at 8:05 o'clock A M. Book 613 Official Records
Page 543, Records of Yavapai County, Arizona.
WITNESS my hand and official seal the day and year first above written.
NORMA R. MARQUART, County Recorder
By Pearl Ethridge, Deputy

20215

3-18-8 af

INDEXED MICROFILMED

A MC 78905

Notice of Mining Location
PLACER CLAIM

TO ALL WHOM IT MAY CONCERN:

This Placer Mining Claim, the name of which is the S. K. V. No. 4

Place Mining Claim, situate on lands belonging to the United State of America, and being a form of valuable mineral deposit other than in veins or lodes of quartz or other rock in place, was entered upon and located for the purpose of exploration and purchase by PHELPS DODGE CORP.

(Locator must insert either "a citizen of the United States" or "who has declared his intention to become a citizen of the United States")

the undersigned, on the 17 day of June, 19 70 we claim 20 acres thereof, and have marked the same on the ground as follows: Beginning at the S W Corner of the W ½ of the NE ¼ of the N E ¼ of Section 24 T 13 N R 4 W S & S R B & M

(If the land be surveyed land, make the starting point a corner of a rectilinear subdivision of such survey)

RECEIVED
B. L. M. AZ STATE OFFICE
OCT 19 1979
10:00 A.M.
PHOENIX, ARIZONA

at a 4" x 4" x 4' POST (post, stone or other monument) where this notice is posted; thence North 1320 feet to a 4" x 4" x 4' POST, thence East 660 feet to a 4" x 4" x 4' POST, thence South 1320 feet to a 4" x 4" x 4' POST, thence West 660 feet to the place of beginning, containing 20 acres, all in Section 24 T 13 N R 4 W S & S R B & M in the Copper Basin Mining District, in the County of YAVAPAI, in the State of Arizona, about 5 Miles in a South Easterly direction from Skull Valley, Ariz.

All done under the provisions of Chapter Six of Title XXXII, of the Revised Statutes of the United States [30 U.S.C.A. §21 et. seq.] and the laws of the State of Arizona.

Dated and posted on the ground this 17 day of June, 19 70

Phelps Dodge Corp.

By [signature]

NOTE—This form of notice is for use upon surveyed lands, the claim must conform to such survey by rectilinear subdivisions.

STATE OF ARIZONA, County of _____ } ss.
I hereby certify that the within instrument was filed and recorded _____, 19____, at _____ M.
In Docket No. _____, Page _____, at the request of _____

When recorded mail to:

Witness my hand and official seal.

_____ County Recorder

By _____ Deputy Recorder

Fee No.:
Indexed:
Compared:
Photostated:
Fee: $
I. R. S.: $

BOOK 613 PAGE 543

A MC 78905

SUPPLEMENT TO LOCATION NOTICE INFORMATION

The S. K. V. No. 4 PLACER MINING CLAIM is owned by Phelps Dodge Corporation, whose current mailing address is Highway 92, Bisbee, Arizona, 85603. The claim was located on JUNE 17, 1970 and is situated in

NE ¼, Section 24 T 13N R 4W and,

_____ ¼, Section ____ T ____ R ____ and,

_____ ¼, Section ____ T ____ R ____ and,

_____ ¼, Section ____ T ____ R ____,

Gila and Salt River Base and Meridian, in the State of Arizona.

RECEIVED
B. L. M. AZ STATE OFFICE
OCT 19 1979
10:00 A.M.
PHOENIX, ARIZONA

STATE OF ARIZONA, County of Yavapai—ss.

I do hereby certify that the within instrument was filed and recorded at the request of Phelps Dodge Corp

on Aug 14 A.D., 1970 at 8:00 o'clock A.M. Book 613 Official Records

Page 544, Records of Yavapai County, Arizona.

WITNESS my hand and official seal the day and year first above written.

NORMA R. MARQUART, County Recorder

By Pearl Ethridge, Deputy

INDEXED MICROFILMED

Notice of Mining Location

PLACER CLAIM

TO ALL WHOM IT MAY CONCERN:

This Placer Mining Claim, the name of which is the S. K. V. No. 5

Place Mining Claim, situate on lands belonging to the United State of America, and being a form o valuable mineral deposit other than in veins or lodes of quartz or other rock in place, was entere

upon and located for the purpose of exploration and purchase by PHELPS DODGE CORP.

(Locator must insert either "a citizen of the United States" or "who has declared his intention to become a citizen of the United States")

the undersigned, on the 17 day of June, 1970

we claim 20 acres thereof, and have marked the same on the ground as follows: Beginning at The S. E. Corner of the E ½ of the N W ¼ of the N E ¼ of Section 24 T 13 N R 4 W S & S R B & M

(If the land be surveyed land, make the starting point a corner of a rectilinear subdivision of such survey)

RECEIVED
B. L. M. AZ STATE OFFICE
OCT 19 1979
10:00 A.M.
PHOENIX, ARIZONA

at a 4" x 4" x 4' POST (post, stone or other monument) where this notice is posted;

thence West 660 feet to a 4" x 4" x 4' POST, thence North 1320 feet to a 4" x 4" x 4' POST, thence East 660 feet to a 4" x 4" x 4' POST, thence South 1320 feet to the place of beginning, containing 20 acres, all in Section 24 T 13 N R 4 W S & S R B & M in Copper Basin Mining District, in the County of YAVAPAI, in the State of Arizona, about 5 Miles in a Southeasterly direction from Skull Valley, Ariz.

All done under the provisions of Chapter Six of Title XXXII, of the Revised Statutes of the United States [30 U.S.C.A. §21 et. seq.] and the laws of the State of Arizona.

Dated and posted on the ground this 17 day of June, 1970

Phelps Dodge Corp.

By [signature]

NOTE—This form of notice is for use upon surveyed lands, the claim must conform to such survey by rectilinear subdivisions.

STATE OF ARIZONA, County of ____ } ss.

I hereby certify that the within instrument was filed and recorded ____, 19____, at ____ M.

In Docket No. ____, Page ____, at the request of ____

Fee No.:

Indexed:

Compared:

Photostated:

Fee: $____

I. R. S.: $____

When recorded mail to:

Witness my hand and official seal.

County Recorder

By ____ Deputy Recorder

BOOK 613 PAGE 544

A MC 78906

A MC 078906

SUPPLEMENT TO LOCATION NOTICE INFORMATION

The S. K. V. No. 5 PLACER MINING CLAIM is owned by Phelps Dodge Corporation, whose current mailing address is Highway 92, Bisbee, Arizona, 85603. The claim was located on June 17, 1970 and is situated in

NE ¼, Section 24 T 13 N R 4 W and,

_____ ¼, Section ____ T ____ R ____ and,

_____ ¼, Section ____ T ____ R ____ and,

_____ ¼, Section ____ T ____ R ____,

Gila and Salt River Base and Meridian, in the State of Arizona.

RECEIVED
B. L. M. AZ STATE OFFICE
OCT 19 1979
10:00 A.M.
PHOENIX, ARIZONA

20217

STATE OF ARIZONA, County of Yavapai—
I do hereby certify that the within instrument was filed and recorded at the request of Phelps Dodge Corp
on Aug 14 A.D., 1970 at 8:05 o'clock A M. Book 613 Official Records
Page 545, Records of Yavapai County, Arizona.
WITNESS my hand and official seal the day and year first above written.
NORMA R. MARQUART, County Recorder
By Pearl Elkridge, Deputy

INDEXED MICROFILMED

3-18 ap

A MC 78907

Notice of Mining Location

PLACER CLAIM

TO ALL WHOM IT MAY CONCERN:

This Placer Mining Claim, the name of which is the S. K. V. No. 6

Place Mining Claim, situate on lands belonging to the United State of America, and being a form of valuable mineral deposit other than in veins or lodes of quartz or other rock in place, was entered upon and located for the purpose of exploration and purchase by PHELPS DODGE CORP.

(Locator must insert either "a citizen of the United States" or "who has declared his intention to become a citizen of the United States")

the undersigned, on the 17 day of June, 1970

we claim 20 acres thereof, and have marked the same on the ground as follows: Beginning at the N E Corner of the E ½ of the S W ¼ of the N E ¼ of Sec. 24 T 13 N R 4 W

(If the land be surveyed land, make the starting point a corner of a rectilinear subdivision of such survey)

S & S R B & M

RECEIVED
B. L. M. AZ STATE OFFICE
OCT 19 1979
10:00 A.M.
PHOENIX, ARIZONA

at a 4" x 4" x 4' POST (post, stone or other monument) where this notice is posted; thence South 1320 feet to a 4" x 4" x 4' POST, thence West 660 feet to a 4" x 4" x 4' POST, thence North 1320 feet to a 4" x 4" x 4' POST, thence East 660 feet to the place of beginning, containing 20 acres, all in Section 24 T 13 N R 4 W S & S R B & M in the Copper Basin Mining District, in the County of YAVAPAI, in the State of Arizona, about 5 Miles in a Southeasterly direction from Skull Valley, Ariz.

All done under the provisions of Chapter Six of Title XXXII, of the Revised Statutes of the United States [30 U.S.C.A. §21 et. seq.] and the laws of the State of Arizona.

Dated and posted on the ground this 17 day of June, 1970

Phelps Dodge Corp.

By [signature]

NOTE—This form of notice is for use upon surveyed lands, the claim must conform to such survey by rectilinear subdivisions.

STATE OF ARIZONA, County of _____ } ss. I hereby certify that the within instrument was filed and recorded _____, 19__, at _____ M.

In Docket No. _____, Page _____, at the request of _____

When recorded mail to:

Witness my hand and official seal.

_____ County Recorder

By _____ Deputy Recorder

Fee No.:

Indexed:

Compared:

Photostated:

Fee: $

I.R.S.: $

BOOK 613 PAGE 545

RECEIVED
B. L. M. AZ STATE OFFICE
OCT 19 1979
10:00 A.M.
PHOENIX, ARIZONA

3

A MC 78907

SUPPLEMENT TO LOCATION NOTICE INFORMATION

The S. K. V. No. 6 PLACER MINING CLAIM is owned by Phelps Dodge Corporation, whose current mailing address is Highway 92, Bisbee, Arizona, 85603. The claim was located on JUNE 17, 1970 and is situated in

NE ¼, Section 24 T 13 N R 4 W and,

_____ ¼, Section ____ T ____ R ____ and,

_____ ¼, Section ____ T ____ R ____ and,

_____ ¼, Section ____ T ____ R ____,

Gila and Salt River Base and Meridian, in the State of Arizona.

STATE OF ARIZONA, County of Yavapai—ss. 20218

I do hereby certify that the within instrument was filed and recorded at the request of Phelps Dodge Corp

on Aug 14 A.D., 1970 at 8:05 o'clock A M. Book 613 Official Records

Page 546, Records of Yavapai County, Arizona.

WITNESS my hand and official seal the day and year first above written.

NORMA R. MARQUART, County Recorder

By Pearl Ethridge, Deputy

INDEXED MICROFILMED

3-18 AR

1 MC 78908

Notice of Mining Location

PLACER CLAIM

TO ALL WHOM IT MAY CONCERN:

This Placer Mining Claim, the name of which is the S. K. V. No. 7

Place Mining Claim, situate on lands belonging to the United State of America, and being a form of valuable mineral deposit other than in veins or lodes of quartz or other rock in place, was entered upon and located for the purpose of exploration and purchase by PHELPS DODGE CORP.

(Locator must insert either "a citizen of the United States" or "who has declared his intention to become a citizen of the United States")

the undersigned, on the 18 day of June, 19 70 we claim 20 acres thereof, and have marked the same on the ground as follows: Beginning at the N W Corner of the W ½ of the S W ¼ of the N E ¼ of Section 24 T 13 N R 4 W S & S R B & M

(If the land be surveyed land, make the starting point a corner of a rectilinear subdivision of such survey)

RECEIVED
BLM AZ STATE OFFICE
OCT 19 1979
10:00 A.m.
PHOENIX, ARIZONA

at a 4" x 4" x 4' POST (post, stone or other monument) where this notice is posted; thence East 660 feet to a 4" x 4" x 4' POST, thence South 1320 feet to a 4" x 4" x 4' POST, thence West 660 feet to a 4" x 4" x 4' POST, thence North 1320 feet to the place of beginning, containing 20 acres, all in Section 24 T 13 N R 4 W S & S R B & M in the Copper Basin Mining District, in the County of YAVAPAI, in the State of Arizona, about 5 Miles in a south easterly direction from Skull Valley, Ariz.

All done under the provisions of Chapter Six of Title XXXII, of the Revised Statutes of the United States [30 U.S.C.A. §21 et. seq.] and the laws of the State of Arizona.

Dated and posted on the ground this 18 day of June, 19 70

Phelps Dodge Corp.

By [signature]

NOTE—This form of notice is for use upon surveyed lands, the claim must conform to such survey by rectilinear subdivisions.

STATE OF ARIZONA, County of _____ } ss. I hereby certify that the within instrument was filed and recorded _____, 19____, at _____ M.

In Docket No. _____, Page _____, at the request of _____

Fee No.:

Indexed:

Compared:

Photostated:

Fee: $_____

When recorded mail to:

Witness my hand and official seal.

County Recorder

By _____ Deputy Recorder

613 - 548

RECEIVED
BLM AZ STATE OFFICE
OCT 19 1974
10:00 A.M.
PHOENIX, ARIZ.

A MC 78908

SUPPLEMENT TO LOCATION NOTICE INFORMATION

The S. K. V. No. 7 PLACER MINING CLAIM is owned by Phelps Dodge Corporation, whose current mailing address is Highway 92, Bisbee, Arizona, 85603. The claim was located on JUNE 18, 1970 and is situated in

NE ¼, Section 24 T 13N R 4W and,

_____ ¼, Section ____ T ____ R ____ and,

_____ ¼, Section ____ T ____ R ____ and,

_____ ¼, Section ____ T ____ R ____,

Gila and Salt River Base and Meridian, in the State of Arizona.

STATE OF ARIZONA, County of Yavapai—ss

20219

I do hereby certify that the within instr[illegible] was filed and recorded at the request of Phelps Dodge Corp

on Aug 14 A.D., 1970 at 8:05 o'clock A M. Book 613 Official Records

Page 547, Records of Yavapai County, Arizona.

WITNESS my hand and official seal the day and year first above written.

NORMA R. MARQUART, County Recorder

By Opal Ethridge, Deputy

INDEXED

MICROFILMED

3-18 AP

A MC 78909

Notice of Mining Location

PLACER CLAIM

TO ALL WHOM IT MAY CONCERN:

This Placer Mining Claim, the name of which is the S. K. V. No. 8

Place Mining Claim, situate on lands belonging to the United State of America, and being a form of valuable mineral deposit other than in veins or lodes of quartz or other rock in place, was entered upon and located for the purpose of exploration and purchase by PHELPS DODGE CORP.

(Locator must insert either "a citizen of the United States" or "who has declared his intention to become a citizen of the United States")

the undersigned, on the 18 day of June, 19 70 we claim 20 acres thereof, and have marked the same on the ground as follows: Beginning at the S W Corner of the W½ of the N W ¼ of the N E ¼ of Section 24 T 13 N R 4 W

(If the land be surveyed land, make the starting point a corner of a rectilinear subdivision of such survey)

S & S R B & M

RECEIVED
B. L. M. AZ STATE OFFICE
OCT 19 1979
10:00 A.M.
PHOENIX, ARIZONA

at a 4" x 4" x 4' POST (post, stone or other monument) where this notice is posted; thence North 1320 feet to a 4" x 4" x 4' POST, thence East 660 feet to a 4" x 4" x 4' POST, thence South 1320 feet to a 4" x 4" x 4' POST, thence West 660 feet to the place of beginning, containing 20 acres, all in Section 24 T 13 N R 4 W S & S R B & M in the Copper Basin Mining District, in the County of YAVAPAI, in the State of Arizona, about 5 Miles in a South Easterly direction from Skull Valley, Ariz.

All done under the provisions of Chapter Six of Title XXXII, of the Revised Statutes of the United States [30 U.S.C.A. §21 et. seq.] and the laws of the State of Arizona.

Dated and posted on the ground this 18 day of June, 19 70

Phelps Dodge Corp.

By [signature]

NOTE—This form of notice is for use upon surveyed lands, the claim must conform to such survey by rectilinear subdivisions.

STATE OF ARIZONA, County of _____ } ss.

I hereby certify that the within instrument was filed and recorded _____, 19____, at _____ M.

In Docket No._____, Page_____, at the request of _____

When recorded mail to:

Witness my hand and official seal.

_____ County Recorder

By _____ Deputy Recorder

Fee No.:

Indexed:

Compared:

Photostated:

Fee: $_____

I.R.S.: $_____

BOOK 613 PAGE 547

A MC 078909

SUPPLEMENT TO LOCATION NOTICE INFORMATION

The S. K. V. No. 8 PLACER MINING CLAIM is owned by Phelps Dodge Corporation, whose current mailing address is Highway 92, Bisbee, Arizona, 85603. The claim was located on JUNE 18, 1970 and is situated in

NE ¼, Section 24 T 13N R 4W and,

_____ ¼, Section ____ T ____ R ____ and,

_____ ¼, Section ____ T ____ R ____ and,

_____ ¼, Section ____ T ____ R ____,

Gila and Salt River Base and Meridian, in the State of Arizona.

RECEIVED
B. L. M. AZ STATE OFFICE
OCT 19 1979
10:00 A.M.
PHOENIX, ARIZONA

STATE OF ARIZONA, County of Yavapai—
I do hereby certify that the within instrument was filed and recorded at the request of Phelps Dodge Corp
on Aug 14 A.D., 1970 at 8:05 o'clock A.M. Book 613 Official Records
Page 548, Records of Yavapai County, Arizona.
WITNESS my hand and official seal the day and year first above written.
NORMA R. MARQUART, County Recorder
By Pearl Ethridge, Deputy

20220

3-18 ap

INDEXED MICROFILMED

A MC 78910

Notice of Mining Location

PLACER CLAIM

TO ALL WHOM IT MAY CONCERN:

This Placer Mining Claim, the name of which is the S. K. V. No. 9

Place Mining Claim, situate on lands belonging to the United State of America, and being a form of valuable mineral deposit other than in veins or lodes of quartz or other rock in place, was entered upon and located for the purpose of exploration and purchase by PHELPS DODGE CORP.

(Locator must insert either "a citizen of the United States" or "who has declared his intention to become a citizen of the United States")

the undersigned, on the 18 day of June, 1970 we claim 20 acres thereof, and have marked the same on the ground as follows: Beginning at the S. E. Corner of the E½ of the NE¼ of the NW¼ of Section 24 T 13 N R 4 W

(If the land be surveyed land, make the starting point a corner of a rectilinear subdivision of such survey)

S & S R B & M

RECEIVED
B. L. M. AZ STATE OFFICE
OCT 19 1979
10:00 A.M.
PHOENIX, ARIZONA

at a 4" x 4" x 4' POST (post, stone or other monument) where this notice is posted; thence West 660 feet to a 4" x 4" x 4' POST, thence North 1320 feet to a 4" x 4" x 4' POST, thence East 660 feet to a 4" x 4" x 4' POST, thence South 1320 feet to the place of beginning, containing 20 acres, all in Section 24 T 13 N R 4 W S & S R B & M in Copper Basin Mining District, in the County of Yavapai, in the State of Arizona, about 5 Miles in a Southeasterly direction from Skull Valley, Ariz.

All done under the provisions of Chapter Six of Title XXXII, of the Revised Statutes of the United States [30 U.S.C.A. §21 et. seq.] and the laws of the State of Arizona.

Dated and posted on the ground this 18 day of June, 1970

Phelps Dodge Corp.

By [signature]

NOTE—This form of notice is for use upon surveyed lands, the claim must conform to such survey by rectilinear subdivisions.

STATE OF ARIZONA, County of _____ } ss. I hereby certify that the within instrument was filed and recorded _____, 19____, at _____ M.

In Docket No. _____, Page _____, at the request of _____

When recorded mail to:

Witness my hand and official seal.

_____ County Recorder

By _____ Deputy Recorder

Fee No.:

Indexed:

Compared:

Photostated:

Fee: $

I.R.S.: $

BOOK 613 PAGE 548

A MC 78910

SUPPLEMENT TO LOCATION NOTICE INFORMATION

The S. K. V. No. 9 PLACER MINING CLAIM is owned by Phelps Dodge Corporation, whose current mailing address is Highway 92, Bisbee, Arizona, 85603. The claim was located on JUNE 18, 1970 and is situated in

NW ¼, Section 24 T 13N R 4W and,

¼, Section ____ T ____ R ____ and,

¼, Section ____ T ____ R ____ and,

¼, Section ____ T ____ R ____,

Gila and Salt River Base and Meridian, in the State of Arizona.

RECEIVED
B.L.M. AZ STATE OFFICE
OCT 19 1979
10:00 A.M.
PHOENIX, ARIZONA

RECEIVED
B. L. M. AZ STATE OFFICE
OCT 19 1979
10:00 A.M.
PHOENIX, ARIZONA

A MC 78910

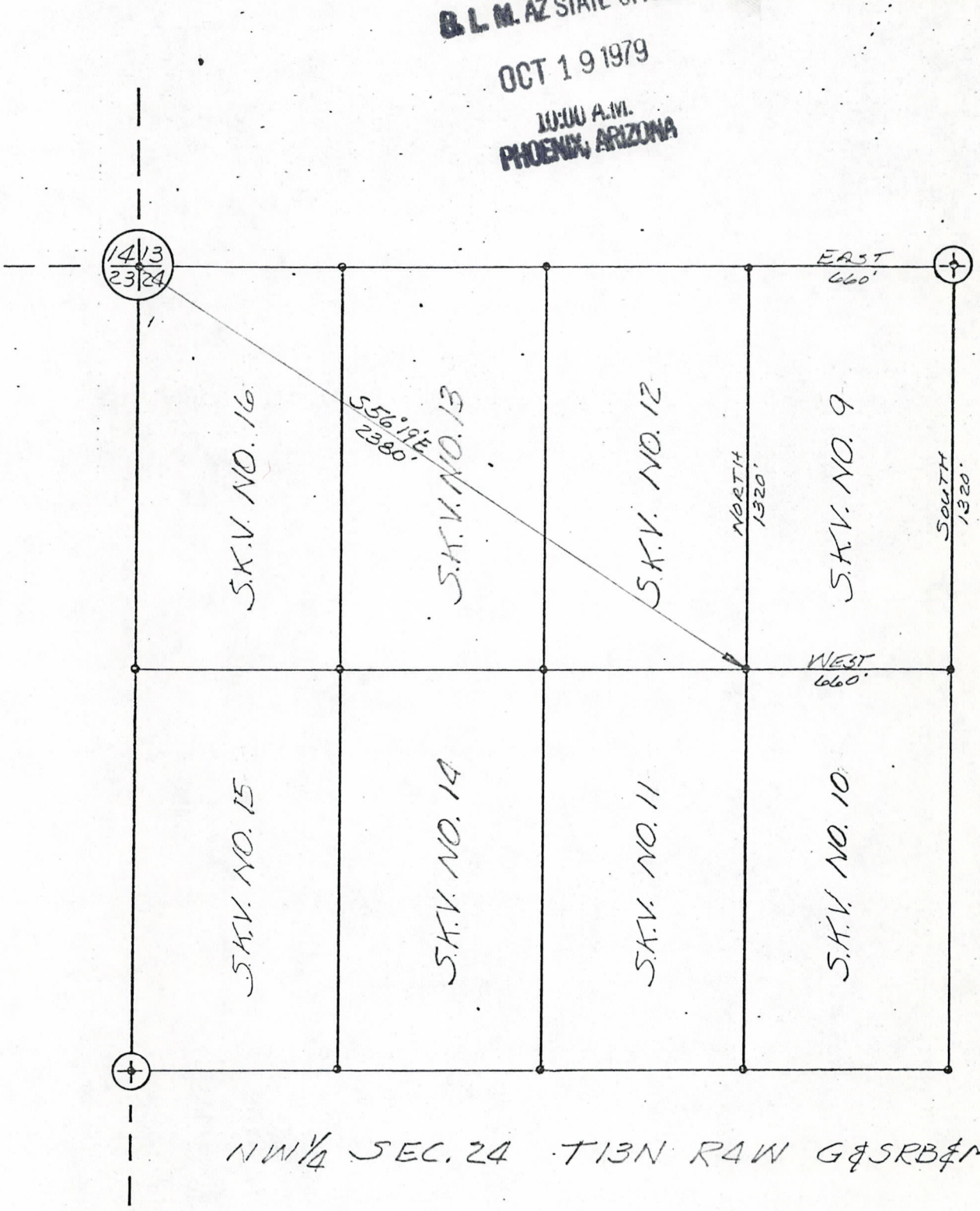

NW¼ SEC. 24 T13N R4W G&SRB&M

PLAT OF S.K.V. NO. 9 PLACER MINING CLAIM	PHELPS DODGE CORPORATION COPPER BASIN MINING DISTRICT YAVAPAI COUNTY, ARIZONA	SCALE: 1"=500' DATE

STATE OF ARIZONA, County of Yavapai—ss.
I do hereby certify that the within instru | was filed and recorded at the request of Phelps Dodge Corp
on Aug 14 A.D., 1 | at 8:05 o'clock a | Book 613 Official Records
Page 549, Records of Yavapai County, Arizona.
WITNESS my hand and official seal the day and year first above written.
NORMA R. MARQUART, County Recorder
By Pearl Ethredge, Deputy

20221

3-18 aR

INDEXED | MICROFILMED

Notice of Mining Location
PLACER CLAIM

TO ALL WHOM IT MAY CONCERN:

This Placer Mining Claim, the name of which is the S. K. V. No. 10

Place Mining Claim, situate on lands belonging to the United State of America, and being a form of valuable mineral deposit other than in veins or lodes of quartz or other rock in place, was entered upon and located for the purpose of exploration and purchase by PHELPS DODGE CORP.

(Locator must insert either "a citizen of the United States" or "who has declared his intention to become a citizen of the United States")

the undersigned, on the 18 day of June, 19 70

we claim 20 acres thereof, and have marked the same on the ground as follows: Beginning at the N E Corner of the E½ of the SE¼ of the NW¼ of Sec. 24 T13N R 4 W S & S R B & M

(If the land be surveyed land, make the starting point a corner of a rectilinear subdivision of such survey)

RECEIVED
B. L. M. AZ STATE OFFICE
OCT 19 1979
10:00 A.M.
PHOENIX, ARIZONA

at a 4" x 4" x 4' POST (post, stone or other monument) where this notice is posted; thence South 1320 feet to a 4" x 4" x 4' POST, thence West 660 feet to a 4" x 4" x 4' POST, thence North 1320 feet to a 4" x 4" x 4' POST, thence East 660 feet to the place of beginning, containing 20 acres, all in Section 24 T 13 N R 4 W S & S R B & M in the Copper Basin Mining District, in the County of YAVAPAI, in the State of Arizona, about 4 Miles in a Southeasterly direction from Skull Valley, Ariz.

All done under the provisions of Chapter Six of Title XXXII, of the Revised Statutes of the United States [30 U.S.C.A. §21 et. seq.] and the laws of the State of Arizona.

Dated and posted on the ground this 18 day of June, 19 70

Phelps Dodge Corp.

By [signature]

NOTE—This form of notice is for use upon surveyed lands, the claim must conform to such survey by rectilinear subdivisions.

STATE OF ARIZONA, County of _____ } ss.
I hereby certify that the within instrument was filed and recorded _____, 19____, at _____ M.
In Docket No._____, Page_____, at the request of _____

When recorded mail to:

Witness my hand and official seal.

_____ County Recorder

By _____ Deputy Recorder

Fee No.:
Indexed:
Compared:
Photostated:
Fee: $_____
I.R.S.: $_____

BOOK 613 PAGE 549

A MC 78911

A MC 78911

SUPPLEMENT TO LOCATION NOTICE INFORMATION

The S. K. V. No. 10 PLACER MINING CLAIM is owned by Phelps Dodge Corporation, whose current mailing address is Highway 92, Bisbee, Arizona, 85603. The claim was located on JUNE 18, 1970 and is situated in

NW ¼, Section 24 T 13N R 4W and,

_____ ¼, Section ____ T ____ R ____ and,

_____ ¼, Section ____ T ____ R ____ and,

_____ ¼, Section ____ T ____ R ____,

Gila and Salt River Base and Meridian, in the State of Arizona.

RECEIVED
B. L. M. AZ STATE OFFICE
OCT 19 1979
10:00 A.M.
PHOENIX, ARIZONA

STATE OF ARIZONA, County of Yavapai—ss 20222

I do hereby certify that the within instr was filed and recorded at the request of Phelps Dodge Corp

on Aug 14 A.D., 1970 at 8:05 o'clock A M. Book 613 Official Rec

Page 550, Records of Yavapai County, Arizona.

WITNESS my hand and official seal the day and year first above written.

NORMA R. MARQUART, County Recorder

By Pearl Ethridge, Deputy

INDEXED MICROFILMED

318 aR

A MC 78912

Notice of Mining Location

PLACER CLAIM

TO ALL WHOM IT MAY CONCERN:

This Placer Mining Claim, the name of which is the S. K. V. No. 11

Place Mining Claim, situate on lands belonging to the United State of America, and being a form of valuable mineral deposit other than in veins or lodes of quartz or other rock in place, was entered upon and located for the purpose of exploration and purchase by PHELPS DODGE CORP.

(Locator must insert either "a citizen of the United States" or "who has declared his intention to become a citizen of the United States")

the undersigned, on the 18 day of June, 19 70

we claim 20 acres thereof, and have marked the same on the ground as follows: Beginning at the NW Corner of the W½ of the SE¼ of the NW¼ of Section 24 T 13 N R 4 W S & S R B & M

RECEIVED B. L. M. AZ STATE OFFICE OCT 19 1979 10:00 A.M. PHOENIX, ARIZONA

(If the land be surveyed land, make the starting point a corner of a rectilinear subdivision of such survey)

at a 4" x 4" x 4' POST (post, stone or other monument) where this notice is posted; thence East 660 feet to a 4" x 4" x 4' POST, thence South 1320 feet to a 4" x 4" x 4' POST, thence West 660 feet to a 4" x 4" x 4' POST, thence North 1320 feet to the place of beginning, containing 20 acres, all in Section 24 T 13 N R 4 W S & S R B & M in the Copper Basin Mining District, in the County of YAVAPAI, in the State of Arizona, about 4 Miles in a Southeasterly direction from Skull Valley, Ariz.

All done under the provisions of Chapter Six of Title XXXII, of the Revised Statutes of the United States [30 U.S.C.A. §21 et. seq.] and the laws of the State of Arizona.

Dated and posted on the ground this 18 day of June, 19 70

Phelps Dodge Corp.

By

NOTE—This form of notice is for use upon surveyed lands, the claim must conform to such survey by rectilinear subdivisions.

STATE OF ARIZONA, County of) ss.

I hereby certify that the within instrument was filed and recorded , 19 , at M.

In Docket No. , Page , at the request of

Fee No.:

Indexed:

Compared:

Photostated:

Fee: $

When recorded mail to:

Witness my hand and official seal.

County Recorder

By Deputy Recorder

613 550

RECEIVED
B. L. M. AZ STATE OFFICE
OCT 19 1979
10:00 A.M.
PHOENIX, ARIZONA

A MC 789912

SUPPLEMENT TO LOCATION NOTICE INFORMATION

The S. K. V. No. // PLACER MINING CLAIM is owned by Phelps Dodge Corporation, whose current mailing address is Highway 92, Bisbee, Arizona, 85603. The claim was located on JUNE 18, 1970 and is situated in

NW ¼, Section 24 T 13N R 4W and,

_____ ¼, Section ____ T ____ R ____ and,

_____ ¼, Section ____ T ____ R ____ and,

_____ ¼, Section ____ T ____ R ____,

Gila and Salt River Base and Meridian, in the State of Arizona.

STATE OF ARIZONA, County of Yavapai—ss.

I do hereby certify that the within inst[illegible]t was filed and recorded at the request of 20223 Phelps Dodge Corp. 3-18 AR

on Aug 14 A.D., 1970 at 8:05 o'clock M. Book 613 Official Records

Page 551, Records of Yavapai County, Arizona.

WITNESS my hand and official seal the day and year first above written.

NORMA R. MARQUART, County Recorder

By Pearl Ethridge, Deputy

INDEXED MICROFILMED

AMC 78913

Notice of Mining Location

PLACER CLAIM

TO ALL WHOM IT MAY CONCERN:

This Placer Mining Claim, the name of which is the S. K. V. No. 12

Place Mining Claim, situate on lands belonging to the United State of America, and being a form valuable mineral deposit other than in veins or lodes of quartz or other rock in place, was entere

upon and located for the purpose of exploration and purchase by PHELPS DODGE CORP.

(Locator must insert either "a citizen of the United States" or "who has declared his intention to become a citizen of the United States")

the undersigned, on the 18 day of June, 19 70

we claim 20 acres thereof, and have marked the same on the ground as

follows: Beginning at the S W Corner of the W½ of the NE¼ of the NW¼ of Section 24 T 13 N R 4 W S & S R B & M

(If the land be surveyed land, make the starting point a corner of a rectilinear subdivision of such survey).

RECEIVED
B. L. M. AZ STATE OFFICE
OCT 19 1979
10:00 A.M.
PHOENIX, ARIZONA

at a 4" x 4" x 4' POST (post, stone or other monument) where this notice is posted;

thence North 1320 feet to a 4" x 4" x 4' POST, thence East 660 feet to a 4" x 4" x 4' POST, thence South 1320 feet to a 4" x 4" x 4' POST, thence West 660 feet to the place of beginning, containing 20 acres, all in Section 24 T 13 N R 4 W S & S R B & M in the Copper Basin Mining District, in the County of Yavapai, in the State of Arizona, about 4 Miles in a Southeasterly direction from Skull Valley Ariz.

All done under the provisions of Chapter Six of Title XXXII, of the Revised Statutes of the United States [30 U.S.C.A. §21 et. seq.] and the laws of the State of Arizona.

Dated and posted on the ground this 18 day of June, 19 70

Phelps Dodge Corp.

By [signature]

NOTE—This form of notice is for use upon surveyed lands, the claim must conform to such survey by rectilinear subdivisions.

STATE OF ARIZONA, County of _____ } ss.

I hereby certify that the within instrument was filed and recorded _____, 19____, at _____ M.

In Docket No. _____, Page _____, at the request of _____

Fee No.:

Indexed:

Compared:

Photostated:

Fee: $_____

When recorded mail to:

Witness my hand and official seal.

County Recorder

By _____ Deputy Recorder

BOOK 613 PAGE 551

OCT 19 1979
10:00 A.M.
PHOENIX, ARIZONA

A MC 789913

SUPPLEMENT TO LOCATION NOTICE INFORMATION

The S. K. V. No. 12 PLACER MINING CLAIM is owned by Phelps Dodge Corporation, whose current mailing address is Highway 92, Bisbee, Arizona, 85603. The claim was located on JUNE 18, 1970 and is situated in

NW ¼, Section 24 T 13N R 4W and,

_____ ¼, Section ____ T ____ R ____ and,

_____ ¼, Section ____ T ____ R ____ and,

_____ ¼, Section ____ T ____ R ____,

Gila and Salt River Base and Meridian, in the State of Arizona.

STATE OF ARIZONA, County of Yavapai—ss.
I do hereby certify that the within instrument was filed and recorded at the request of 20224 Phelps Dodge Corp
on Aug 14 A.D., 1970 at 8:05 o'clock A M. Book 613 Official Records
Page 552, Records of Yavapai County, Arizona.
WITNESS my hand and official seal the day and year first above written.
NORMA R. MARQUART, County Recorder
By Pearl Ethridge, Deputy

INDEXED

MICROFILMED

3-18 AR

Notice of Mining Location
PLACER CLAIM

TO ALL WHOM IT MAY CONCERN:

This Placer Mining Claim, the name of which is the S. K. V. No. 13

Place Mining Claim, situate on lands belonging to the United State of America, and being a form o valuable mineral deposit other than in veins or lodes of quartz or other rock in place, was entere

upon and located for the purpose of exploration and purchase by PHELPS DODGE CORP.

(Locator must insert either "a citizen of the United States" or "who has declared his intention to become a citizen of the United States")

the undersigned, on the 18 day of June, 19 70

we claim 20 acres thereof, and have marked the same on the ground as follows: Beginning at the SE Corner of the E½ of the NW¼ of the NW¼ of Section 24 T13N R 4 W

(If the land be surveyed land, make the starting point a corner of a rectilinear subdivision of such survey)

S & S R B & M

RECEIVED
B. L. M. AZ. STATE OFFICE
OCT 19 1979
10:00 A.M.
PHOENIX, ARIZONA

at a 4" x 4" x 4' POST (post, stone or other monument) where this notice is posted; thence West 660 feet to a 4" x 4" x 4' POST, thence North 1320 feet to a 4" x 4" x 4' POST, thence East 660 feet to a 4" x 4" x 4' POST, thence South 1320 feet to the place of beginning, containing 20 acres, all in section 24 T13 N R 4 W S & S R B & M in Copper Basin

Mining District, in the County of YAVAPAI, in the State of Arizona, about 4 Miles in a Southeasterly direction from Skull Valley, Ariz.

All done under the provisions of Chapter Six of Title XXXII, of the Revised Statutes of the United States [30 U.S.C.A. §21 et. seq.] and the laws of the State of Arizona.

Dated and posted on the ground this 18 day of June, 19 70

Phelps Dodge Corp.

By [signature]

NOTE—This form of notice is for use upon surveyed lands, the claim must conform to such survey by rectilinear subdivisions.

STATE OF ARIZONA, County of _____ } ss.
I hereby certify that the within instrument was filed and recorded _____, 19____, at _____ M.
In Docket No. _____, Page _____, at the request of _____

Fee No.:

When recorded mail to:

Witness my hand and official seal.

County Recorder

By _____ Deputy Recorder

Indexed:

Compared:

Photostated:

Fee: $_____

I.R.S.: $_____

RECEIVED
B. L. M. AZ STATE OFFICE
OCT 19 1979
10:00 A.M.
PHOENIX, ARIZONA

A MC 78914

SUPPLEMENT TO LOCATION NOTICE INFORMATION

The S. K. V. No. 13 PLACER MINING CLAIM is owned by Phelps Dodge Corporation, whose current mailing address is Highway 92, Bisbee, Arizona, 85603. The claim was located on JUNE 18, 1970 and is situated in

NW ¼, Section 24 T 13N R 4W and,

_____ ¼, Section ____ T ____ R ____ and,

_____ ¼, Section ____ T ____ R ____ and,

_____ ¼, Section ____ T ____ R ____,

Gila and Salt River Base and Meridian, in the State of Arizona.

STATE OF ARIZONA, County of Yavapai—ss.

I do hereby certify that the within instrument was filed and recorded at the request of Phelps Dodge Corp

on Aug 14 A.D., 1970 at 8:05 o'clock A M. Book 613 Official Records

Page 553, Records of Yavapai County, Arizona.

WITNESS my hand and official seal the day and year first above written.

NORMA R. MARQUART, County Recorder

By Pearl Ethridge, Deputy

INDEXED MICROFILMED

Notice of Mining Location
PLACER CLAIM

TO ALL WHOM IT MAY CONCERN:

This Placer Mining Claim, the name of which is the S. K. V. No. 14

Place Mining Claim, situate on lands belonging to the United State of America, and being a form of valuable mineral deposit other than in veins or lodes of quartz or other rock in place, was entered upon and located for the purpose of exploration and purchase by PHELPS DODGE CORP.

(Locator must insert either "a citizen of the United States" or "who has declared his intention to become a citizen of the United States")

the undersigned, on the 18 day of June, 1970 we claim 20 acres thereof, and have marked the same on the ground as follows: Beginning at the NE Corner of the E½ of the SW¼ of the NW¼ of Sec. 24 T 13 N R 4 W

(If the land be surveyed land, make the starting point a corner of a rectilinear subdivision of such survey)

S & S R B & M

RECEIVED
BLM STATE OFFICE
OCT 19 1979
10:00 A.M.
PHOENIX, ARIZONA

at a 4" x 4" x 4' POST (post, stone or other monument) where this notice is posted; thence South 1320 feet to a 4" x 4" x 4' POST, thence West 660 feet to a 4" x 4" x 4' POST, thence North 1320 feet to a 4" x 4" x 4' POST, thence East 660 feet to the place of beginning, containing 20 acres, all in Section 24 T 13 N R 4 W S & S R B & M in the Copper Basin Mining District, in the County of YAVAPAI, in the State of Arizona, about 4 Miles in a Southeasterly direction from Skull Valley, Ariz.

All done under the provisions of Chapter Six of Title XXXII, of the Revised Statutes of the United States [30 U.S.C.A. §21 et. seq.] and the laws of the State of Arizona.

Dated and posted on the ground this 18 day of June, 1970

Phelps Dodge Corp.

By [signature]

NOTE—This form of notice is for use upon surveyed lands, the claim must conform to such survey by rectilinear subdivisions.

STATE OF ARIZONA, County of _____ } ss.

I hereby certify that the within instrument was filed and recorded _____, 19____, at _____ M.

In Docket No. _____, Page _____, at the request of _____

Fee No.:

Indexed:

Compared:

Photostated:

Fee: $_____

When recorded mail to:

Witness my hand and official seal.

County Recorder

By _____ Deputy Recorder

I.R.S. $

613 553

A MC 78915

RECEIVED
B. L. M. AZ STATE OFFICE
OCT 19 1979
10:00 A.M.
PHOENIX, ARIZONA

A MC 78915

SUPPLEMENT TO LOCATION NOTICE INFORMATION

The S. K. V. No. 14 PLACER MINING CLAIM is owned by Phelps Dodge Corporation, whose current mailing address is Highway 92, Bisbee, Arizona, 85603. The claim was located on JUNE 18, 1970 and is situated in

NW ¼, Section 24 T 13N R 4W and,

_____ ¼, Section ____ T ____ R ____ and,

_____ ¼, Section ____ T ____ R ____ and,

_____ ¼, Section ____ T ____ R ____,

Gila and Salt River Base and Meridian, in the State of Arizona.

STATE OF ARIZONA, County of Yavapai—ss.
I do hereby certify that the within instrument was filed and recorded at the request of Phelps Dodge Corp
on Aug 14 A.D., 1970 at 8:05 o'clock a M. Book 613 Official Records
Page 554, Records of Yavapai County, Arizona.
WITNESS my hand and official seal the day and year first above written.
NORMA R. MARQUART, County Recorder
By Pearl Ethridge, Deputy

INDEXED MICROFILMED

20226

3-18 aR

A MC 78916

Notice of Mining Location

PLACER CLAIM

TO ALL WHOM IT MAY CONCERN:

This Placer Mining Claim, the name of which is the S. K. V. No. 15

Place Mining Claim, situate on lands belonging to the United State of America, and being a form of valuable mineral deposit other than in veins or lodes of quartz or other rock in place, was entered upon and located for the purpose of exploration and purchase by PHELPS DODGE CORP.

(Locator must insert either "a citizen of the United States" or "who has declared his intention to become a citizen of the United States")

the undersigned, on the 18 day of June, 1970 we claim 20 acres thereof, and have marked the same on the ground as follows: Beginning at the NW Corner of the W½ of the SW¼ of the NW¼ of Section 24 T 13 N R 4 W S & S R B & M

(If the land be surveyed land, make the starting point a corner of a rectilinear subdivision of such survey)

RECEIVED
B. L. M. AZ STATE OFFICE
OCT 19 1979
10:00 A.M.
PHOENIX, ARIZONA

at a 4" x 4" x 4' POST (post, stone or other monument) where this notice is posted; thence East 660 feet to a 4" x 4" x 4' POST, thence South 1320 feet to a 4" x 4" x 4' POST, thence West 660 feet to a 4" x 4" x 4' POST, thence North 1320 feet to the place of beginning, containing 20 acres, all in Section 24 T 13 N R 4 W S & S R B & M in the Copper Basin Mining District, in the County of YAVAPAI, in the State of Arizona, about 4 miles in a Southeasterly direction from Skull Valley, Ariz.

All done under the provisions of Chapter Six of Title XXXII, of the Revised Statutes of the United States [30 U.S.C.A. §21 et. seq.] and the laws of the State of Arizona.

Dated and posted on the ground this 18 day of June, 1970

Phelps Dodge Corp.

By [signature]

NOTE—This form of notice is for use upon surveyed lands, the claim must conform to such survey by rectilinear subdivisions.

STATE OF ARIZONA, County of _____ } ss. I hereby certify that the within instrument was filed and recorded _____, 19__, at _____ M.

In Docket No. _____, Page _____, at the request of _____

When recorded mail to:

Witness my hand and official seal.

_____ County Recorder

By _____ Deputy Recorder

Fee No.:

Indexed:

Compared:

Photostated:

Fee: $

I.R.S.: $

RECEIVED
B. L. M. AZ STATE OFFICE
OCT 19 1979
10:00 A.M.
PHOENIX, ARIZONA

A MC 78916

SUPPLEMENT TO LOCATION NOTICE INFORMATION

The S. K. V. No. 15 PLACER MINING CLAIM is owned by Phelps Dodge Corporation, whose current mailing address is Highway 92, Bisbee, Arizona, 85603. The claim was located on JUNE 18, 1970 and is situated in

NW ¼, Section 24 T 13N R 4W and,

_____ ¼, Section ____ T ____ R ____ and,

_____ ¼, Section ____ T ____ R ____ and,

_____ ¼, Section ____ T ____ R ____,

Gila and Salt River Base and Meridian, in the State of Arizona.

STATE OF ARIZONA, County of Yavapai—ss.

20227

I do hereby certify that the within ins nt was filed and recorded at the request of Phelps Dodge Corp

on Aug 14 A.D., at 8:05 o'clock A M. Book 613 Official Records

Page 555, Records of Yavapai County, Arizona.

WITNESS my hand and official seal the day and year first above written.

NORMA R. MARQUART, County Recorder

By Karl Ethridge, Deputy

INDEXED

MICROFILMED

3-18 ak

Notice of Mining Location

PLACER CLAIM

TO ALL WHOM IT MAY CONCERN:

This Placer Mining Claim, the name of which is the S. K. V. No. 16

Place Mining Claim, situate on lands belonging to the United State of America, and being a form o valuable mineral deposit other than in veins or lodes of quartz or other rock in place, was entere

upon and located for the purpose of exploration and purchase by PHELPS DODGE CORP.

(Locator must insert either "a citizen of the United States" or "who has declared his intention to become a citizen of the United States")

the undersigned, on the 18 day of June, 19 70

we claim 20 acres thereof, and have marked the same on the ground as

follows: Beginning at the SW Corner of the W½ of the NW¼ of the NW¼ of Section 24 T 13 N R 4 W S & S R B & M

(If the land be surveyed land, make the starting point a corner of a rectilinear subdivision of such survey)

RECEIVED
B. L. M. AZ STATE OFFICE
OCT 19 1979
10:00 A.M.
PHOENIX, ARIZONA

at a 4" x 4" x 4' POST (post, stone or other monument) where this notice is posted;

thence North 1320 feet to a 4" x 4" x 4' POST, thence East 660 feet to a 4" x 4" x 4' POST, thence South 1320 feet to a 4" x 4" x 4' POST, thence West 660 feet to the place of beginning, containing 20 acres, all in Section 24 T 13 N R 4 W S & S R B & M in the Copper Basin

Mining District, in the County of YAVAPAI, in the State of Arizona, about 4 Miles in a South easterly direction from SKULL VALLEY, ARIZ.

All done under the provisions of Chapter Six of Title XXXII, of the Revised Statutes of the United States [30 U.S.C.A. §21 et. seq.] and the laws of the State of Arizona.

Dated and posted on the ground this 18 day of June, 19 70

Phelps Dodge Corp.

By

NOTE—This form of notice is for use upon surveyed lands, the claim must conform to such survey by rectilinear subdivisions.

STATE OF ARIZONA, County of ____ } ss. I hereby certify that the within instrument was filed and recorded ____, 19____, at ____ M.

In Docket No. ____, Page ____, at the request of ____

When recorded mail to:

Witness my hand and official seal.

County Recorder

By ____ Deputy Recorder

Fee No.:

Indexed:

Compared:

Photostated:

Fee: $

I. R. S.: $

555

AMC 78917

RECEIVED
B. L. M. AZ STATE OFFICE
OCT 19 1979
10:00 A.M.
PHOENIX, ARIZONA

A MC 78917

SUPPLEMENT TO LOCATION NOTICE INFORMATION

The S. K. V. No. 16 PLACER MINING CLAIM is owned by Phelps Dodge Corporation, whose current mailing address is Highway 92, Bisbee, Arizona, 85603. The claim was located on JUNE 18 1970 and is situated in

NW ¼, Section 24 T 13N R 4W and,

_____ ¼, Section ____ T ____ R ____ and,

_____ ¼, Section ____ T ____ R ____ and,

_____ ¼, Section ____ T ____ R ____,

Gila and Salt River Base and Meridian, in the State of Arizona.

STATE OF ARIZONA, County of Yavapai—ss.

I do hereby certify that the within instrument was filed and recorded at the request of Phelps Dodge Corp.

on Aug 14 A.D., at 8:05 o'clock A.M. Book 613 Official Records

Page 556, Records of Yavapai County, Arizona.

WITNESS my hand and official seal the day and year first above written.

NORMA R. MARQUART, County Recorder

By Gail Eldridge Deputy

INDEXED MICROFILMED

3-18 aR

A MC 789818

Notice of Mining Location

PLACER CLAIM

TO ALL WHOM IT MAY CONCERN:

This Placer Mining Claim, the name of which is the S. K. V. No. 17

Place Mining Claim, situate on lands belonging to the United State of America, and being a form of valuable mineral deposit other than in veins or lodes of quartz or other rock in place, was entered upon and located for the purpose of exploration and purchase by PHELPS DODGE CORP.

(Locator must insert either "a citizen of the United States" or "who has declared his intention to become a citizen of the United States")

the undersigned, on the 18 day of June, 19 70 we claim 20 acres thereof, and have marked the same on the ground as follows: Beginning at the S W Corner of the W½ of the NW¼ of the SW¼ of Section 24 T 13 N R 4 W

(If the land be surveyed land, make the starting point a corner of a rectilinear subdivision of such survey)

S & S R B & M

RECEIVED
B.L.M. AZ STATE OFFICE
OCT 19 1979
10:00 A.M.
PHOENIX, ARIZONA

at a 4" x 4" x 4' POST (post, stone or other monument) where this notice is posted; thence North 1320 feet to a 4" x 4" x 4' POST, thence East 660 feet to a 4" x 4" x 4' POST, thence South 1320 feet to a 4" x 4" x 4' POST, thence West 660 feet to the place of beginning, containing 20 acres, all in section 24 T 13 N R 4 W S & S R B & M in the Copper Basin Mining District, in the County of YAVAPAI, in the State of Arizona, about 4 Miles in a south easterly direction from Skull Valley, Ariz.

All done under the provisions of Chapter Six of Title XXXII, of the Revised Statutes of the United States [30 U.S.C.A. §21 et. seq.] and the laws of the State of Arizona.

Dated and posted on the ground this 18 day of June, 19 70

Phelps Dodge Corp.,

By Harry L. Allen

NOTE—This form of notice is for use upon surveyed lands, the claim must conform to such survey by rectilinear subdivisions.

STATE OF ARIZONA, County of ____ } ss.

I hereby certify that the within instrument was filed and recorded ____, 19____, at ____ M.

In Docket No. ____, Page ____, at the request of ____

When recorded mail to:

Witness my hand and official seal.

County Recorder

By ____ Deputy Recorder

Fee No.:

Indexed:

Compared:

Photostated:

Fee: $

I. R. S.: $

BOOK 613 PAGE 556

RECEIVED
B. L. M. AZ STATE OFFICE
OCT 19 1979
10:00 A.M.
PHOENIX, ARIZONA

A MC 78918

SUPPLEMENT TO LOCATION NOTICE INFORMATION

The S. K. V. No. 17 PLACER MINING CLAIM is owned by Phelps Dodge Corporation, whose current mailing address is Highway 92, Bisbee, Arizona, 85603. The claim was located on JUNE 18, 1970 and is situated in

SW ¼, Section 24 T 13N R 4W and,

____ ¼, Section ____ T ____ R ____ and,

____ ¼, Section ____ T ____ R ____ and,

____ ¼, Section ____ T ____ R ____,

Gila and Salt River Base and Meridian, in the State of Arizona.

RECEIVED
B. L. M. STATE OFFICE
OCT 19 1979
11:00 A.M.
PHOENIX, ARIZONA

A MC 78918

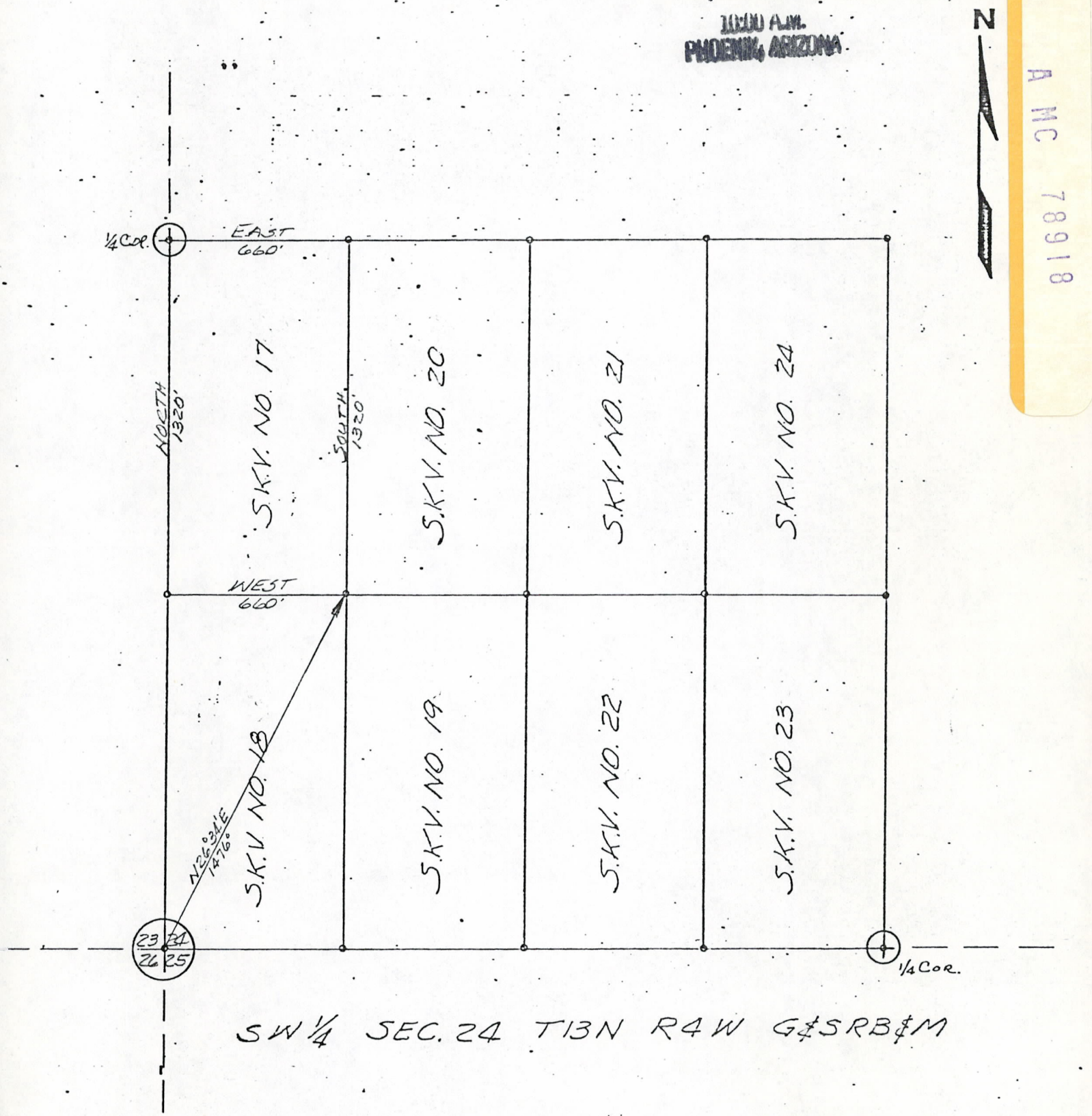

SW 1/4 SEC. 24 T13N R4W G&SRB&M

PLAT OF S.K.V. NO. 17 PLACER MINING CLAIM	PHELPS DODGE CORPORATION COPPER BASIN MINING DISTRICT YAVAPAI COUNTY, ARIZONA	SCALE: 1"=500' DATE

STATE OF ARIZONA, County of Yavapai—ss.
I do hereby certify that the within instrument was filed and recorded at the request of Phelps Dodge Corp
on Aug 14 A.D., at 8:05 o'clock A.M. Book 613 Official Records
Page 557, Records of Yavapai County, Arizona.
WITNESS my hand and official seal the day and year first above written.
NORMA R. MARQUART, County Recorder
By Pearl Etheridge, Deputy

20229

3-18 ap

INDEXED MICROFILMED

Notice of Mining Location

PLACER CLAIM

TO ALL WHOM IT MAY CONCERN:

This Placer Mining Claim, the name of which is the S. K. V. No. 18

Place Mining Claim, situate on lands belonging to the United State of America, and being a form of valuable mineral deposit other than in veins or lodes of quartz or other rock in place, was entered upon and located for the purpose of exploration and purchase by PHELPS DODGE CORP.

(Locator must insert either "a citizen of the United States" or "who has declared his intention to become a citizen of the United States")

the undersigned, on the 18 day of June, 19 70

we claim 20 acres thereof, and have marked the same on the ground as follows: Beginning at the NW Corner of the W½ of the SW¼ of the SW¼ of Section 24 T 13N R 4 W S & S R B & M

(If the land be surveyed land, make the starting point a corner of a rectilinear subdivision of such survey)

RECEIVED
B. L. M. AZ STATE OFFICE
OCT 19 1979
10:00 A.M.
PHOENIX, ARIZONA

at a 4" x 4" x 4' POST (post, stone or other monument) where this notice is posted; thence East 660 feet to a 4" x 4" x 4' POST, thence South 1320 feet to a 4" x 4" x 4' POST, thence West 660 feet to a 4" x 4" x 4' POST, thence North 1320 feet to the place of beginning, containing 20 acres, all in Section 24 T 13 N R 4 W S & S R B & M in the Copper Basin Mining District, in the County of YAVAPAI, in the State of Arizona, about 4 Miles in a Southeasterly direction from Skull Valley, Ariz.

All done under the provisions of Chapter Six of Title XXXII, of the Revised Statutes of the United States [30 U.S.C.A. §21 et. seq.] and the laws of the State of Arizona.

Dated and posted on the ground this 18 day of June, 19 70

Phelps Dodge Corp.

By [signature]

NOTE—This form of notice is for use upon surveyed lands, the claim must conform to such survey by rectilinear subdivisions.

STATE OF ARIZONA, County of _____ } ss. I hereby certify that the within instrument was filed and recorded _____, 19____, at _____ M.

In Docket No. _____, Page _____, at the request of _____

When recorded mail to:

Witness my hand and official seal.

_____ County Recorder

By _____ Deputy Recorder

Fee No.:

Indexed:

Compared:

Photostated:

Fee: $_____

BOOK 613 PAGE 557

A HC 78919

RECEIVED
B. L. M. AZ STATE OFFICE
OCT 19 1979
10:00 A.M.
PHOENIX, ARIZONA

A MC 78919

SUPPLEMENT TO LOCATION NOTICE INFORMATION

The S. K. V. No. 18 PLACER MINING CLAIM is owned by Phelps Dodge Corporation, whose current mailing address is Highway 92, Bisbee, Arizona, 85603. The claim was located on JUNE 18, 1970 and is situated in

SW¼, Section 24 T 13N R 4W and,

¼, Section ____ T ____ R ____ and,

¼, Section ____ T ____ R ____ and,

¼, Section ____ T ____ R ____,

Gila and Salt River Base and Meridian, in the State of Arizona.

STATE OF ARIZONA, County of Yavapai—ss.
I do hereby certify that the within instrument was filed and recorded at the request of Phelps Dodge Corp
on Aug 14 A.D., 1970 at 8:05 o'clock A M. Book 613 Official Records
Page 558, Records of Yavapai County, Arizona.
WITNESS my hand and official seal the day and year first above written.
INDEXED
NORMA R. MARQUART, County Recorder
By Pearl Ethridge, Deputy
MICROFILMED

20230

3-18 ad

A MC 78020

Notice of Mining Location

PLACER CLAIM

TO ALL WHOM IT MAY CONCERN:

This Placer Mining Claim, the name of which is the S. K. V. No. 19

Place Mining Claim, situate on lands belonging to the United State of America, and being a form of valuable mineral deposit other than in veins or lodes of quartz or other rock in place, was entered upon and located for the purpose of exploration and purchase by PHELPS DODGE CORP.

(Locator must insert either "a citizen of the United States" or "who has declared his intention to become a citizen of the United States")

the undersigned, on the 18 day of June, 1970 we claim 20 acres thereof, and have marked the same on the ground as follows: Beginning at the NE Corner of the E½ of the SW¼ of the SW¼ of Sec. 24 T 13 N R 4 W S & S R B & M

(If the land be surveyed land, make the starting point a corner of a rectilinear subdivision of such survey)

RECEIVED
B. L. M. AZ STATE OFFICE
OCT 19 1979
10:00 A.M.
PHOENIX, ARIZONA

at a 4" x 4" x 4' POST (post, stone or other monument) where this notice is posted; thence South 1320 feet to a 4" x 4" x 4' POST, thence West 660 feet to a 4" x 4" x 4' POST, thence North 1320 feet to a 4" x 4" x 4' Post, thence East 660 feet to the place of beginning, containing 20 acres, all in section 24 T 13 N R 4 W S & S R B & M in the Copper Basin Mining District, in the County of YAVAPAI, in the State of Arizona, about 4 Miles in a southeasterly direction from Skull Valley, Ariz.

All done under the provisions of Chapter Six of Title XXXII, of the Revised Statutes of the United States [30 U.S.C.A. §21 et. seq.] and the laws of the State of Arizona.

Dated and posted on the ground this 18 day of June, 1970

Phelps Dodge Corp.

By [signature]

NOTE—This form of notice is for use upon surveyed lands, the claim must conform to such survey by rectilinear subdivisions.

STATE OF ARIZONA, County of _____ } ss. I hereby certify that the within instrument was filed and recorded _____, 19__, at _____ M.

In Docket No. _____, Page _____, at the request of _____

Fee No.:

Indexed:

Compared:

Photostated:

Fee: $_____

When recorded mail to:

Witness my hand and official seal.

_____ County Recorder

By _____ Deputy Recorder

BOOK 613 PAGE 558

SUPPLEMENT TO LOCATION NOTICE INFORMATION

The S. K. V. No. 19 PLACER MINING CLAIM is owned by Phelps Dodge Corporation, whose current mailing address is Highway 92, Bisbee, Arizona, 85603. The claim was located on JUNE 18, 1970 and is situated in

SW¼, Section 24 T 13N R 4W and,

¼, Section T R and,

¼, Section T R and,

¼, Section T R ,

Gila and Salt River Base and Meridian, in the State of Arizona.

RECEIVED
B.L.M. AZ STATE OFFICE
OCT 19 1979
10:00 A.M.
PHOENIX, ARIZONA

A MC 78920

STATE OF ARIZONA, County of Yavapai—ss.
I do hereby certify that the within instrument was filed and recorded at the request of Phelps Dodge Corp
on Aug 14 A.D., 1970 at 8:05 o'clock a M. Book 613 Official Records
Page 0559, Records of Yavapai County, Arizona.
WITNESS my hand and official seal the day and year first above written.
NORMA R. MARQUART, County Recorder
By Neal Ethridge, Deputy

INDEXED MICROFILMED

3-18 aR

AHC 78921

Notice of Mining Location
PLACER CLAIM

TO ALL WHOM IT MAY CONCERN:

This Placer Mining Claim, the name of which is the S. K. V. No. 20

Place Mining Claim, situate on lands belonging to the United State of America, and being a form of valuable mineral deposit other than in veins or lodes of quartz or other rock in place, was entered upon and located for the purpose of exploration and purchase by

PHELPS DODGE CORP.

(Locator must insert either "a citizen of the United States" or "who has declared his intention to become a citizen of the United States")

the undersigned, on the 18 day of June, 1970 we claim 20 acres thereof, and have marked the same on the ground as follows: Beginning at the SE Corner of the E½ of the NW ¼ of the SW¼ of section 24 T 13 N R 4 W

(If the land be surveyed land, make the starting point a corner of a rectilinear subdivision of such survey)

S & S R B & M

RECEIVED
B. L. M. AZ STATE OFFICE
OCT 19 1979
10:00 A.M.
PHOENIX, ARIZONA

at a 4" x 4" x 4' POST (post, stone or other monument) where this notice is posted; thence West 660 feet to a 4" x 4" x 4' POST, thence North 1320 feet to a 4" x 4" x 4' POST, thence East 660 feet to a 4" x 4" x 4' POST, thence South 1320 feet to the place of beginning, containing 20 acres, all in section 24 T 13 N R 4 W S & S R B & M in Copper Basin Mining District, in the County of YAVAPAI, in the State of Arizona, about 4 Miles in a Southeasterly direction from Skull Valley, Ariz.

All done under the provisions of Chapter Six of Title XXXII, of the Revised Statutes of the United States [30 U.S.C.A. §21 et. seq.] and the laws of the State of Arizona.

Dated and posted on the ground this 18 day of June, 1970

Phelps Dodge Corp.
By

NOTE—This form of notice is for use upon surveyed lands, the claim must conform to such survey by rectilinear subdivisions.

STATE OF ARIZONA, County of ____ } ss. I hereby certify that the within instrument was filed and recorded ____, 19____, at ____ M. Fee No.:

In Docket No. ____, Page ____, at the request of ____ Indexed:

When recorded mail to: Witness my hand and official seal. Compared:

County Recorder Photostated:

By Fee: $

A MC 78921

SUPPLEMENT TO LOCATION NOTICE INFORMATION

The S. K. V. No. 20 PLACER MINING CLAIM is owned by Phelps Dodge Corporation, whose current mailing address is Highway 92, Bisbee, Arizona, 85603. The claim was located on JUNE 18, 1970 and is situated in

SW¼, Section 24 T 13N R 4W and,

_____ ¼, Section ____ T ____ R ____ and,

_____ ¼, Section ____ T ____ R ____ and,

_____ ¼, Section ____ T ____ R ____,

Gila and Salt River Base and Meridian, in the State of Arizona.

RECEIVED
B. L. M. AZ STATE OFFICE
OCT 19 1979
10:00 A.M.
PHOENIX, ARIZONA

STATE OF ARIZONA, County of Yavapai—ss. 20232

I do hereby certify that the within instrument was filed and recorded at the request of Phelps Dodge Co.

on Aug 14 A.D., 1970 at 8:05 o'clock A M. Book 613 Official Records

Page 560, Records of Yavapai County, Arizona.

WITNESS my hand and official seal the day and year first above written.

NORMA R. MARQUART, County Recorder

By Pearl Eldridge, Deputy

INDEXED MICROFILMED

3-18 aR

AMC 78922

Notice of Mining Location

PLACER CLAIM

TO ALL WHOM IT MAY CONCERN:

This Placer Mining Claim, the name of which is the S. K. V. No. 21

Place Mining Claim, situate on lands belonging to the United State of America, and being a form of valuable mineral deposit other than in veins or lodes of quartz or other rock in place, was entered upon and located for the purpose of exploration and purchase by PHELPS DODGE CORP.

(Locator must insert either "a citizen of the United States" or "who has declared his intention to become a citizen of the United States")

the undersigned, on the 18 day of June, 19 70 we claim 20 acres thereof, and have marked the same on the ground as follows: Beginning at the SW Corner of the W½ of the NE¼ of the SW¼ of Section 24 T 13 N R 4 W S & S R B & M

(If the land be surveyed land, make the starting point a corner of a rectilinear subdivision of such survey)

RECEIVED
BLM AZ STATE OFFICE
OCT 19 1979
10:00 A.M.
PHOENIX, ARIZONA

at a 4" x 4" x 4' POST (post, stone or other monument) where this notice is posted; thence North 1320 feet to a 4" x 4" x 4' POST, thence East 660 feet to a 4" x 4" x 4' POST, thence South 1320 feet to a 4" x 4" x 4' Post, thence West 660 feet to the place of beginning, containing 20 acres, all in section 24 T 13 N R 4 W S & S R B & M in the Copper Basin Mining District, in the County of YAVAPAI, in the State of Arizona, about 4 Miles in a south easterly direction from Skull Valley, Ariz.

All done under the provisions of Chapter Six of Title XXXII, of the Revised Statutes of the United States [30 U.S.C.A. §21 et. seq.] and the laws of the State of Arizona.

Dated and posted on the ground this 18 day of June, 19 70

Phelps Dodge Corp.

By [signature]

NOTE—This form of notice is for use upon surveyed lands, the claim must conform to such survey by rectilinear subdivisions.

STATE OF ARIZONA, County of _____ } ss.

I hereby certify that the within instrument was filed and recorded _____, 19____, at _____ M.

In Docket No. _____, Page _____, at the request of _____

Fee No.:

Indexed:

Compared:

Photostated:

Fee: $_____

I.R.S.: $

When recorded mail to:

Witness my hand and official seal.

County Recorder

By _____ Deputy Recorder

BOOK 613 PAGE 560

SUPPLEMENT TO LOCATION NOTICE INFORMATION

The S. K. V. No. 21 PLACER MINING CLAIM is owned by Phelps Dodge Corporation, whose current mailing address is Highway 92, Bisbee, Arizona, 85603. The claim was located on JUNE 18, 1970 and is situated in

SW¼, Section 24 T 13N R 4W and,

¼, Section ____ T ____ R ____ and,

¼, Section ____ T ____ R ____ and,

¼, Section ____ T ____ R ____,

Gila and Salt River Base and Meridian, in the State of Arizona.

RECEIVED
B. L. M. AZ STATE OFFICE
OCT 19 1979
10:00 A.M.
PHOENIX, ARIZONA

A MC 78922

STATE OF ARIZONA, County of Yavapai—ss.

20233

I do hereby certify that the within instrument was filed and recorded at the request of Phelps Dodge Corp on Aug 14 A.D., 1970 at 8:05 o'clock A.M. Book 613 Official Records Page 561, Records of Yavapai County, Arizona.

3-18 aR

WITNESS my hand and official seal the day and year first above written.

NORMA R. MARQUART, County Recorder

By Pearl Ethridge, Deputy

INDEXED MICROFILMED

A MC 78923

Notice of Mining Location

PLACER CLAIM

TO ALL WHOM IT MAY CONCERN:

This Placer Mining Claim, the name of which is the S. K. V. No. 22

Place Mining Claim, situate on lands belonging to the United State of America, and being a form of valuable mineral deposit other than in veins or lodes of quartz or other rock in place, was entered upon and located for the purpose of exploration and purchase by

PHELPS DODGE CORP.

(Locator must insert either "a citizen of the United States" or "who has declared his intention to become a citizen of the United States")

the undersigned, on the 18 day of June, 1970 we claim 20 acres thereof, and have marked the same on the ground as follows: Beginning at the NW corner of the W½ of the SE¼ of the SW¼ of Section 24 T 13N R 4 W

(If the land be surveyed land, make the starting point a corner of a rectilinear subdivision of such survey)

S & S R B & M

RECEIVED
B. L. M. AZ STATE OFFICE
OCT 19 1979
10:00 A.M.
PHOENIX, ARIZONA

at a 4" x 4" x 4' POST (post, stone or other monument) where this notice is posted; thence East 660 feet to a 4" x 4" x 4' POST, thence South 1320 feet to a 4" x 4" x 4' POST, thence West 660 feet to a 4" x 4" x 4' POST, thence North 1320 feet to the place of beginning, containing 20 acres, all in Section 24 T 13 N R 4 W S & S R B & M in the Copper Basin Mining District, in the County of YAVAPAI, in the State of Arizona, about 4 miles in a southeasterly direction from Skull Valley, Ariz.

All done under the provisions of Chapter Six of Title XXXII, of the Revised Statutes of the United States [30 U.S.C.A. §21 et. seq.] and the laws of the State of Arizona.

Dated and posted on the ground this 18 day of June, 1970

Phelps Dodge Corp.

By [signature]

NOTE—This form of notice is for use upon surveyed lands, the claim must conform to such survey by rectilinear subdivisions.

STATE OF ARIZONA, County of _____ } ss. I hereby certify that the within instrument was filed and recorded _____, 19____, at _____ M.

Fee No.:

In Docket No. _____, Page _____, at the request of _____

Indexed:

When recorded mail to:

Witness my hand and official seal.

Compared:

Photostated:

County Recorder

Fee: $

By _____ Deputy Recorder

I.R.S.: $

BOOK 613 PAGE 561

SUPPLEMENT TO LOCATION NOTICE INFORMATION

The S. K. V. No. 22 PLACER MINING CLAIM is owned by Phelps Dodge Corporation, whose current mailing address is Highway 92, Bisbee, Arizona, 85603. The claim was located on JUNE 18, 1970 and is situated in

SW ¼, Section 24 T 13N R 4W and,

_____ ¼, Section ____ T ____ R ____ and,

_____ ¼, Section ____ T ____ R ____ and,

_____ ¼, Section ____ T ____ R ____,

Gila and Salt River Base and Meridian, in the State of Arizona.

RECEIVED
BUREAU OF L. M. AZ STATE OFFICE
OCT 19 1979
10:00 A.M.
PHOENIX, ARIZONA

A MC 78923

STATE OF ARIZONA, County of Yavapai—ss
I do hereby certify that the within instrument was filed and recorded at the request of Phelps Dodge Corp. on Aug 14 A.D., 1970 at 8:05 o'clock A M. Book 613 Official Records Page 562, Records of Yavapai County, Arizona.
WITNESS my hand and official seal the day and year first above written.

20234

3-18 ab

INDEXED

MICROFILMED

NORMA R. MARQUART, County Recorder
By Pearl Ethridge, Deputy

Notice of Mining Location

PLACER CLAIM

TO ALL WHOM IT MAY CONCERN:

This Placer Mining Claim, the name of which is the S. K. V. No. 23

Place Mining Claim, situate on lands belonging to the United State of America, and being a form of valuable mineral deposit other than in veins or lodes of quartz or other rock in place, was entered upon and located for the purpose of exploration and purchase by PHELPS DODGE CORP.

(Locator must insert either "a citizen of the United States" or "who has declared his intention to become a citizen of the United States")

the undersigned, on the 18 day of June, 1970 we claim 20 acres thereof, and have marked the same on the ground as follows: Beginning at the NE Corner of the E½ of the SE¼ of the SW¼ of Sec. 24 T 13N R 4 W

(If the land be surveyed land, make the starting point a corner of a rectilinear subdivision of such survey)

S & S R B & M

RECEIVED
B. L. M. AZ STATE OFFICE
OCT 19 1979
10:00 A.M.
PHOENIX, ARIZONA

at a 4" x 4" x 4' POST (post, stone or other monument) where this notice is posted; thence South 1320 feet to a 4" x 4" x 4' POST, thence West 660 feet to a 4" x 4" x 4' POST, thence North 1320 feet to a 4" x 4" x 4' POST, thence East 660 feet to the place of beginning, containing 20 acres, all in Section 24 T 13 N R 4 W S & S R B & M in the Copper Basin Mining District, in the County of YAVAPAI, in the State of Arizona, about 4 Miles in a Southeasterly direction from Skull Valley, Ariz.

All done under the provisions of Chapter Six of Title XXXII, of the Revised Statutes of the United States [30 U.S.C.A. §21 et. seq.] and the laws of the State of Arizona.

Dated and posted on the ground this 18 day of June, 1970

Phelps Dodge Corp.

By [signature]

NOTE—This form of notice is for use upon surveyed lands, the claim must conform to such survey by rectilinear subdivisions.

STATE OF ARIZONA, County of _____ } ss. I hereby certify that the within instrument was filed and recorded _____, 19__, at _____ M.

In Docket No. _____, Page _____, at the request of _____

When recorded mail to:

Witness my hand and official seal.

_____ County Recorder

By _____ Deputy Recorder

Fee No.:

Indexed:

Compared:

Photostated:

Fee: $

I.R.S.: $

A MC 78924

BOOK 613 PAGE 562

SUPPLEMENT TO LOCATION NOTICE INFORMATION

A MC 78924

The S. K. V. No. 23 PLACER MINING CLAIM is owned by Phelps Dodge Corporation, whose current mailing address is Highway 92, Bisbee, Arizona, 85603. The claim was located on JUNE 18, 1970 and is situated in

SW¼, Section 24 T 13N R 4W and,

¼, Section ____ T ____ R ____ and,

¼, Section ____ T ____ R ____ and,

¼, Section ____ T ____ R ____,

Gila and Salt River Base and Meridian, in the State of Arizona.

RECEIVED
B. L. M. AZ STATE OFFICE
OCT 19 1979
10:00 A.M.
PHOENIX, ARIZONA

STATE OF ARIZONA, County of Yavapai—ss.
I do hereby certify that the within inst[illegible]nt was filed and recorded at the request of Phelps Dodge Corp
on Aug 14 A.D., [illegible] at 8:05 o'clock A M. Book 613 Official Records
Page 563, Records of Yavapai County, Arizona.
WITNESS my hand and official seal the day and year first above written.
NORMA R. MARQUART, County Recorder.
By Pearl Ethridge, Deputy

INDEXED

MICROFILMED

20235

3-18 AR

AMC 78925

Notice of Mining Location
PLACER CLAIM

TO ALL WHOM IT MAY CONCERN:

This Placer Mining Claim, the name of which is the S. K. V. No. 24

Place Mining Claim, situate on lands belonging to the United State of America, and being a form of valuable mineral deposit other than in veins or lodes of quartz or other rock in place, was entered upon and located for the purpose of exploration and purchase by PHELPS DODGE CORP.

(Locator must insert either "a citizen of the United States" or "who has declared his intention to become a citizen of the United States")

the undersigned, on the 18 day of June, 19 70

we claim 20 acres thereof, and have marked the same on the ground as follows: Beginning at the SE Corner of the E½ of the NE¼ of the SW¼ of Section 24 T 13 N R 4 W

(If the land be surveyed land, make the starting point a corner of a rectilinear subdivision of such survey)

S & S R B & M

RECEIVED
B. L. M. AZ STATE OFFICE
OCT 19 1979
10:00 A.M.
PHOENIX, ARIZONA

at a 4" x 4" x 4' POST (post, stone or other monument) where this notice is posted; thence West 660 feet to a 4" x 4" x 4' POST, thence North 1320 feet to a 4" x 4" x 4' Post, thence East 660 feet to a 4" x 4" x 4' Post, thence South 1320 feet to the place of beginning, containing 20 acres, all in Section 24 T 13 N R 4 W S & S R B & M in Copper Basin Mining District, in the County of YAVAPAI, in the State of Arizona, about 4 Miles in a Southeasterly direction from Skull Valley, Ariz.

All done under the provisions of Chapter Six of Title XXXII, of the Revised Statutes of the United States [30 U.S.C.A. §21 et. seq.] and the laws of the State of Arizona.

Dated and posted on the ground this 18 day of June, 19 70

Phelps Dodge Corp.
By [signature]

NOTE—This form of notice is for use upon surveyed lands, the claim must conform to such survey by rectilinear subdivisions.

STATE OF ARIZONA, County of _____ } ss. I hereby certify that the within instrument was filed and recorded _____, 19____, at _____ M.

In Docket No._____, Page_____, at the request of _____

When recorded mail to:

Witness my hand and official seal.

_____ County Recorder

By _____ Deputy Recorder

Fee No.:
Indexed:
Compared:
Photostated:
Fee: $
I.R.S.: $

[illegible]

AMC 78925

SUPPLEMENT TO LOCATION NOTICE INFORMATION

The S. K. V. No. 24 PLACER MINING CLAIM is owned by Phelps Dodge Corporation, whose current mailing address is Highway 92, Bisbee, Arizona, 85603. The claim was located on JUNE 18, 1970 and is situated in

SW¼, Section 24 T 13N R 4W and,

¼, Section ____ T ____ R ____ and,

¼, Section ____ T ____ R ____ and,

¼, Section ____ T ____ R ____,

Gila and Salt River Base and Meridian, in the State of Arizona.

RECEIVED
B. L. M. AZ STATE OFFICE
OCT 19 1979
10:00 A.M.
PHOENIX, ARIZONA

STATE OF ARIZONA, County of Yavapai—ss.
I do hereby certify that the within inst t was filed and recorded at the request of Phelps Dodge Corp.
on Aug. 14 A.D., at 8:05 o'clock A M. Book 613 Official Records
Page 564, Records of Yavapai County, Arizona.
WITNESS my hand and official seal the day and year first above written.
NORMA R. MARQUART, County Recorder
By Pearl Eldridge, Deputy

INDEXED

MICROFILMED

A MC 78926

Notice of Mining Location
PLACER CLAIM

TO ALL WHOM IT MAY CONCERN:

This Placer Mining Claim, the name of which is the S. K. V. No. 25

Place Mining Claim, situate on lands belonging to the United State of America, and being a form of valuable mineral deposit other than in veins or lodes of quartz or other rock in place, was entered upon and located for the purpose of exploration and purchase by PHELPS DODGE CORP.

(Locator must insert either "a citizen of the United States" or "who has declared his intention to become a citizen of the United States")

the undersigned, on the 18 day of June, 19 70 we claim 20 acres thereof, and have marked the same on the ground as follows: Beginning at the SW Corner of the W½ of the NW¼ of the SE¼ of Section 24 T 13 N R 4 W

(If the land be surveyed land, make the starting point a corner of a rectilinear subdivision of such survey)

S & S R B & M

RECEIVED
B. L. M. AZ STATE OFFICE
OCT 19 1979
10:00 A.M.
PHOENIX, ARIZONA

at a 4" x 4" x 4' POST (post, stone or other monument) where this notice is posted; thence North 1320 feet to a 4" x 4" x 4' POST, thence East 660 feet to a 4" x 4" x 4' POST, thence South 1320 feet to a 4" x 4" x 4' POST, thence West 660 feet to the place of beginning, containing 20 acres, all in Section 24 T 13 N R 4 W S & S R B & M in the Copper Basin Mining District, in the County of YAVAPAI, in the State of Arizona, about 4 miles in a Southeasterly direction from Skull Valley, Ariz.

All done under the provisions of Chapter Six of Title XXXII, of the Revised Statutes of the United States [30 U.S.C.A. §21 et. seq.] and the laws of the State of Arizona.

Dated and posted on the ground this 18 day of June, 19 70

Phelps Dodge Corp.

By

NOTE—This form of notice is for use upon surveyed lands, the claim must conform to such survey by rectilinear subdivisions.

STATE OF ARIZONA, County of ____ } ss. I hereby certify that the within instrument was filed and recorded ____, 19____, at ____ M.

In Docket No. ____, Page ____, at the request of ____

When recorded mail to:

Witness my hand and official seal.

County Recorder

By ____ Deputy Recorder

Fee No.:

Indexed:

Compared:

Photostated:

Fee: $

I. R. S.: $

BOOK 613 PAGE 564

A MC 78926

SUPPLEMENT TO LOCATION NOTICE INFORMATION

The S. K. V. No. 25 PLACER MINING CLAIM is owned by Phelps Dodge Corporation, whose current mailing address is Highway 92, Bisbee, Arizona, 85603. The claim was located on JUNE 18, 1970 and is situated in

SE ¼, Section 24 T 13N R 4W and,

_____ ¼, Section ____ T ____ R ____ and,

_____ ¼, Section ____ T ____ R ____ and,

_____ ¼, Section ____ T ____ R ____,

Gila and Salt River Base and Meridian, in the State of Arizona.

RECEIVED
B. L. M. AZ STATE OFFICE
OCT 19 1979
10:00 A.M.
PHOENIX, ARIZONA

RECEIVED
B. L. M. AZ STATE OFFICE
OCT 19 1979
10:00 A.M.
PHOENIX, ARIZONA

A MC 78926

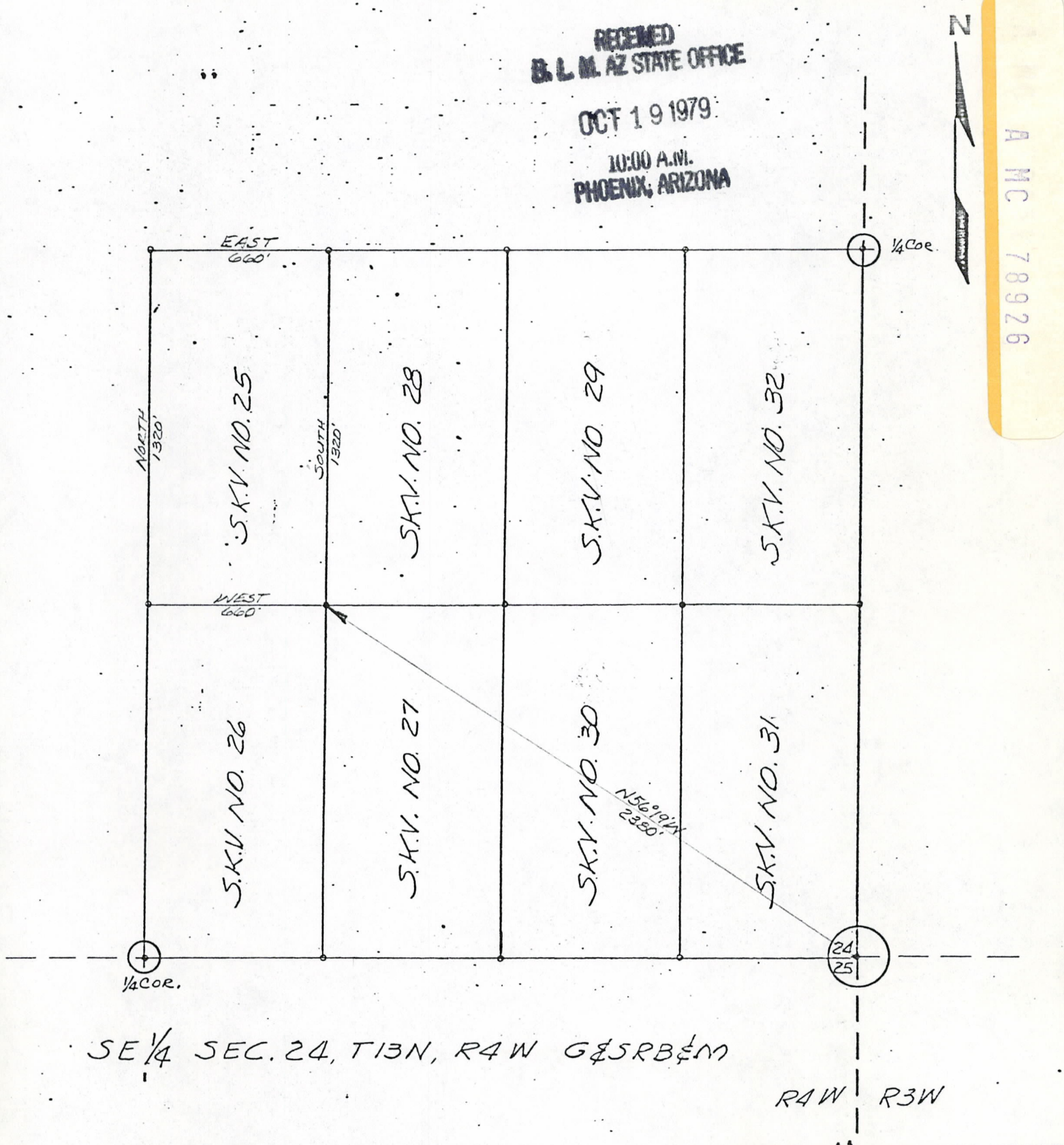

SE¼ SEC. 24, T13N, R4W G&SRB&M

PLAT OF S.K.V. NO. 25 PLACER MINING CLAIM	PHELPS DODGE CORPORATION COPPER BASIN MINING DISTRICT YAVAPAI COUNTY, ARIZONA	SCALE: 1"=500' DATE

STATE OF ARIZONA, County of Yavapai—ss.

20237

I do hereby certify that the within instrument was filed and recorded at the request of Phelps Dodge Corp.

on Aug 14 A.D., [illegible] at 8:05 o'clock [illegible] M. Book 613 Official Records 3-18 at

Page 565, Records of Yavapai County, Arizona.

WITNESS my hand and official seal the day and year first above written.

NORMA R. MARQUART, County Recorder

By Catherine J. Johnson, Deputy

INDEXED MICROFILMED

A MC 78927

Notice of Mining Location

PLACER CLAIM

TO ALL WHOM IT MAY CONCERN:

This Placer Mining Claim, the name of which is the S. K. V. No. 26

Place Mining Claim, situate on lands belonging to the United State of America, and being a form of valuable mineral deposit other than in veins or lodes of quartz or other rock in place, was entered upon and located for the purpose of exploration and purchase by

PHELPS DODGE CORP.

(Locator must insert either "a citizen of the United States" or "who has declared his intention to become a citizen of the United States")

the undersigned, on the 18 day of JUNE, 19 70

we claim 20 acres thereof, and have marked the same on the ground as follows: Beginning at the NW Corner of the W½ of the SW¼ of the SE¼ of Section 24 T 13 N R 4 W

(If the land be surveyed land, make the starting point a corner of a rectilinear subdivision of such survey)

S & S R B & M

RECEIVED
B. L. M. AZ STATE OFFICE
OCT 19 1979
10:00 A.M.
PHOENIX, ARIZONA

at a 4" x 4" x 4' POST (post, stone or other monument) where this notice is posted; thence East 660 feet to a 4" x 4" x 4' POST, thence South 1320 feet to a 4" x 4" x 4' POST, thence West 660 feet to a 4" x 4" x 4' POST, thence North 1320 feet to the place of beginning, containing 20 acres, all in Section 24 T 13 N R 4 W S & S R B & M in the Copper Basin Mining District, in the County of YAVAPAI, in the State of Arizona, about 4 miles in a Southeasterly direction from Skull Valley, Ariz.

All done under the provisions of Chapter Six of Title XXXII, of the Revised Statutes of the United States [30 U.S.C.A. §21 et. seq.] and the laws of the State of Arizona.

Dated and posted on the ground this 18 day of June, 1970

Phelps Dodge Corp.

By [signature]

NOTE—This form of notice is for use upon surveyed lands, the claim must conform to such survey by rectilinear subdivisions.

STATE OF ARIZONA, County of _____ } ss.

I hereby certify that the within instrument was filed and recorded _____, 19____, at _____ M.

In Docket No. _____, Page _____, at the request of _____

Fee No.:

Indexed:

Compared:

Photostated:

Fee: $_____

I. R. S.: $_____

When recorded mail to:

Witness my hand and official seal.

_____ County Recorder

By _____ Deputy Recorder

613 PAGE 565

A MC 78927

SUPPLEMENT TO LOCATION NOTICE INFORMATION

The S. K. V. No. 26 PLACER MINING CLAIM is owned by Phelps Dodge Corporation, whose current mailing address is Highway 92, Bisbee, Arizona, 85603. The claim was located on JUNE 18, 1970 and is situated in

SE ¼, Section 24 T 13N R 4W and,

_____ ¼, Section ____ T ____ R ____ and,

_____ ¼, Section ____ T ____ R ____ and,

_____ ¼, Section ____ T ____ R ____,

Gila and Salt River Base and Meridian, in the State of Arizona.

RECEIVED
B. L. M. AZ STATE OFFICE
OCT 19 1979
10:00 A.M.
PHOENIX, ARIZONA

STATE OF ARIZONA, County of Yavapai—ss.
I do hereby certify that the within inst[illegible]t was filed and recorded at the request of Phelps Dodge Corp
on Aug 19 A.D., at 8:05 o'clock A M. Book 613 Official Records
Page 566, Records of Yavapai County, Arizona.
WITNESS my hand and official seal the day and year first above written.
NORMA R. MARQUART, County Recorder
By Catherine J. Johnson, Deputy

INDEXED MICROFILMED

Notice of Mining Location
PLACER CLAIM

TO ALL WHOM IT MAY CONCERN:

This Placer Mining Claim, the name of which is the S. K. V. No. 27

Place Mining Claim, situate on lands belonging to the United State of America, and being a form of valuable mineral deposit other than in veins or lodes of quartz or other rock in place, was entered upon and located for the purpose of exploration and purchase by PHELPS DODGE CORP.

(Locator must insert either "a citizen of the United States" or "who has declared his intention to become a citizen of the United States")

the undersigned, on the 18 day of June, 19 70

we claim 20 acres thereof, and have marked the same on the ground as follows: Beginning at the NE Corner of the E½ of the SW¼ of the SE¼ of Sec. 24 T 13 N R 4 W

(If the land be surveyed land, make the starting point a corner of a rectilinear subdivision of such survey)

S & S R B & M

RECEIVED
B. L. M. AZ STATE OFFICE
OCT 19 1970
10:00 A.M.
PHOENIX, ARIZONA

at a 4" x 4" x 4' POST (post, stone or other monument) where this notice is posted; thence South 1320 feet to a 4" x 4" x 4' POST, thence West 660 feet to a 4" x 4" x 4' POST, thence North 1320 feet to a 4" x 4" x 4' POST, thence East 660 feet to the place of beginning, containing 20 acres, all in Section 24 T 13 N R 4 W S & S R B & M in the Copper Basin Mining District, in the County of YAVAPAI, in the State of Arizona, about 4 Miles in a Southeasterly direction from Skull Valley, Ariz.

All done under the provisions of Chapter Six of Title XXXII, of the Revised Statutes of the United States [30 U.S.C.A. §21 et. seq.] and the laws of the State of Arizona.

Dated and posted on the ground this 18 day of June, 19 70

Phelps Dodge Corp.
By [signature]

NOTE—This form of notice is for use upon surveyed lands, the claim must conform to such survey by rectilinear subdivisions.

STATE OF ARIZONA, County of _____ } ss.
I hereby certify that the within instrument was filed and recorded _____, 19____, at _____ M.
In Docket No._____, Page_____, at the request of _____

Fee No.:
Indexed:
Compared:
Photostated:
Fee: $_____

When recorded mail to:

Witness my hand and official seal.
County Recorder
By _____ Deputy Recorder

BOOK 613 PAGE 566

A MC 78928

A MC 78928

SUPPLEMENT TO LOCATION NOTICE INFORMATION

The S. K. V. No. 27 PLACER MINING CLAIM is owned by Phelps Dodge Corporation, whose current mailing address is Highway 92, Bisbee, Arizona, 85603. The claim was located on JUNE 18 1970 and is situated in

SE ¼, Section 24 T 13N R 4W and,

_____ ¼, Section ____ T ____ R ____ and,

_____ ¼, Section ____ T ____ R ____ and,

_____ ¼, Section ____ T ____ R ____,

Gila and Salt River Base and Meridian, in the State of Arizona.

RECEIVED
B. L. M. AZ STATE OFFICE
OCT 19 1979
10:00 A.M.
PHOENIX, ARIZONA

STATE OF ARIZONA, County of Yavapai—ss.

I do hereby certify that the within instrument was filed and recorded at the request of Phelps Dodge Corp on Aug 14 A.D. 70 at 8:05 o'clock A M. Book 613 Official Records Page 567, Records of Yavapai County, Arizona.

WITNESS my hand and official seal the day and year first above written.

NORMA R. MARQUART, County Recorder

By Catherine J. Johnson, Deputy

INDEXED MICROFILMED

20239

3-18 CR

A MC 78929

Notice of Mining Location

PLACER CLAIM

TO ALL WHOM IT MAY CONCERN:

This Placer Mining Claim, the name of which is the S. K. V. No. 28

Place Mining Claim, situate on lands belonging to the United State of America, and being a form of valuable mineral deposit other than in veins or lodes of quartz or other rock in place, was entered upon and located for the purpose of exploration and purchase by PHELPS DODGE CORP.

(Locator must insert either "a citizen of the United States" or "who has declared his intention to become a citizen of the United States")

the undersigned, on the 18 day of JUNE, 19 70 we claim 20 acres thereof, and have marked the same on the ground as follows: Beginning at the SE Corner of the E½ of the NW¼ of the SE¼ of Section 24 T 13 N R 4 W

(If the land be surveyed land, make the starting point a corner of a rectilinear subdivision of such survey)

S & S R B & M

RECEIVED
B. L. M. AZ STATE OFFICE
OCT 19 1979
10:00 A.M.
PHOENIX, ARIZONA

at a 4" x 4" x 4' POST (post, stone or other monument) where this notice is posted; thence West 660 feet to a 4" x 4" x 4' POST, thence North 1320 feet to a 4" x 4" x 4' POST, thence East 660 feet to a 4" x 4" x 4' POST, thence South 1320 feet to the place of beginning, containing 20 acres, all in Section 24 T 13 N R 4 W S & S R B & M in Copper Basin Mining District, in the County of YAVAPAI, in the State of Arizona, about 4 Miles in a Southeasterly direction from Skull Valley, Ariz.

All done under the provisions of Chapter Six of Title XXXII, of the Revised Statutes of the United States [30 U.S.C.A. §21 et. seq.] and the laws of the State of Arizona.

Dated and posted on the ground this 18 day of June, 19 70

Phelps Dodge Corp.

By [signature]

NOTE—This form of notice is for use upon surveyed lands, the claim must conform to such survey by rectilinear subdivisions.

STATE OF ARIZONA, County of _____ } ss. I hereby certify that the within instrument was filed and recorded _____, 19____, at _____ M.

In Docket No. _____, Page _____, at the request of _____

When recorded mail to:

BOOK 613 PAGE 567

Witness my hand and official seal.

_____ County Recorder

By _____ Deputy Recorder

Fee No.:

Indexed:

Compared:

Photostated:

Fee: $

I. R. S.: $

A MC 78627

SUPPLEMENT TO LOCATION NOTICE INFORMATION

The S. K. V. No. 28 PLACER MINING CLAIM is owned by Phelps Dodge Corporation, whose current mailing address is Highway 92, Bisbee, Arizona, 85603. The claim was located on JUNE 18 1970 and is situated in

SE ¼, Section 24 T 13N R 4W and,

_____ ¼, Section ____ T ____ R ____ and,

_____ ¼, Section ____ T ____ R ____ and,

_____ ¼, Section ____ T ____ R ____,

Gila and Salt River Base and Meridian, in the State of Arizona.

RECEIVED
B. L. M. AZ STATE OFFICE
OCT 19 1979
10:00 A.M.
PHOENIX, ARIZONA

STATE OF ARIZONA, County of Yavapai—ss.
I do hereby certify that the within instrument was filed and recorded at the request of Phelps Dodge Corp
on Aug 14 A.D., at 8:05 o'clock A M. Book 613 Official Records
Page 568, Records of Yavapai County, Arizona.
WITNESS my hand and official seal the day and year first above written.
NORMA R. MARQUART, County Recorder
By Catherine J. Johnson Deputy

INDEXED

Notice of Mining Location
PLACER CLAIM

TO ALL WHOM IT MAY CONCERN:

This Placer Mining Claim, the name of which is the S. K. V. No. 29

Place Mining Claim, situate on lands belonging to the United State of America, and being a form of valuable mineral deposit other than in veins or lodes of quartz or other rock in place, was entered upon and located for the purpose of exploration and purchase by PHELPS DODGE CORP.

(Locator must insert either "a citizen of the United States" or "who has declared his intention to become a citizen of the United States")

the undersigned, on the 18 day of June, 19 70

we claim 20 acres thereof, and have marked the same on the ground as follows: Beginning at the SW Corner of the W½ of the NE¼ of the SE¼ of Section 24 T 13 N R 4 W

(If the land be surveyed land, make the starting point a corner of a rectilinear subdivision of such survey)

S & S R B & M

RECEIVED
B. L. M. AZ STATE OFFICE
OCT 19 1979
10:00 A.M.
PHOENIX, ARIZONA

at a 4" x 4" x 4' POST (post, stone or other monument) where this notice is posted; thence North 1320 feet to a 4" x 4" x 4' POST, thence East 660 feet to a 4" x 4" x 4' POST, thence South 1320 feet to a 4" x 4" x 4' POST, thence West 660 feet to the place of beginning, containing 20 acres, all in Section 24 T 13N R 4 W S & S R B & M in the Copper Basin Mining District, in the County of YAVAPAI, in the State of Arizona, about 4 Miles in a Southeasterly direction from Skull Valley, Ariz

All done under the provisions of Chapter Six of Title XXXII, of the Revised Statutes of the United States [30 U.S.C.A. §21 et. seq.] and the laws of the State of Arizona.

Dated and posted on the ground this 18 day of June, 19 70

Phelps Dodge Corp.

By [signature]

NOTE—This form of notice is for use upon surveyed lands, the claim must conform to such survey by rectilinear subdivisions.

STATE OF ARIZONA, County of ____ } ss.
I hereby certify that the within instrument was filed and recorded ____, 19__, at ____ M.
In Docket No. ____, Page ____, at the request of ____

When recorded mail to:

Witness my hand and official seal.

County Recorder

By ____ Deputy Recorder

Fee No.:
Indexed:
Compared:
Photostated:
Fee: $
I.R.S.: $

BOOK 613 PAGE 563

A MC 078930

SUPPLEMENT TO LOCATION NOTICE INFORMATION

The S. K. V. No. 29 PLACER MINING CLAIM is owned by Phelps Dodge Corporation, whose current mailing address is Highway 92, Bisbee, Arizona, 85603. The claim was located on JUNE 18 1970 and is situated in

SE ¼, Section 24 T 13N R 4W and,

_____ ¼, Section ____ T ____ R ____ and,

_____ ¼, Section ____ T ____ R ____ and,

_____ ¼, Section ____ T ____ R ____,

Gila and Salt River Base and Meridian, in the State of Arizona.

RECEIVED
B. L. M. AZ STATE OFFICE
OCT 19 1979
10:00 A.M.
PHOENIX, ARIZONA

A MC 78930

STATE OF ARIZONA, County of Yavapai—ss.

I do hereby certify that the within instrument was filed and recorded at the request of Phelps Dodge Corp

on Aug 14 A.D. 70 at 8:05 o'clock A M. Book 613 Official Records Page 569, Records of Yavapai County, Arizona.

WITNESS my hand and official seal the day and year first above written.

NORMA R. MARQUART, County Recorder

By Catherine J. Johnson Deputy

INDEXED MICROFILMED

Notice of Mining Location

PLACER CLAIM

TO ALL WHOM IT MAY CONCERN:

This Placer Mining Claim, the name of which is the S. K. V. No. 30

Place Mining Claim, situate on lands belonging to the United State of America, and being a form of valuable mineral deposit other than in veins or lodes of quartz or other rock in place, was entered upon and located for the purpose of exploration and purchase by PHELPS DODGE CORP.

(Locator must insert either "a citizen of the United States" or "who has declared his intention to become a citizen of the United States")

the undersigned, on the 18 day of June, 19 70 we claim 20 acres thereof, and have marked the same on the ground as follows: Beginning at the NW Corner of the W½ of the SE¼ of the SE¼ of Section 24 T 13 N R 4 W S & S R B & M

RECEIVED
B.L.M. AZ STATE OFFICE
OCT 19 1979
10:00 A.M.
PHOENIX, ARIZONA

(If the land be surveyed land, make the starting point a corner of a rectilinear subdivision of such survey)

at a 4" x 4" x 4' POST (post, stone or other monument) where this notice is posted; thence East 660 feet to a 4" x 4" x 4' POST, thence South 1320 feet to a 4" x 4" x 4' POST, thence West 660 feet to a 4" x 4" x 4' POST, thence North 1320 feet to the place of beginning, containing 20 acres, all in Section 24 T 13 N R 4 W S & S R B & M in the Copper Basin Mining District, in the County of YAVAPAI, in the State of Arizona, about 4 Miles in a Southeasterly direction from Skull Valley, Arizona

All done under the provisions of Chapter Six of Title XXXII, of the Revised Statutes of the United States [30 U.S.C.A. §21 et. seq.] and the laws of the State of Arizona.

Dated and posted on the ground this 18 day of June, 19 70

Phelps Dodge Corp.

By [signature]

NOTE—This form of notice is for use upon surveyed lands, the claim must conform to such survey by rectilinear subdivisions.

STATE OF ARIZONA, County of _____ } ss.

I hereby certify that the within instrument was filed and recorded _____, 19____, at _____ M.

In Docket No._____, Page_____, at the request of _____

When recorded mail to:

Witness my hand and official seal.

_____ County Recorder

By _____ Deputy Recorder

Fee No.:

Indexed:

Compared:

Photostated:

Fee: $_____

I.R.S.: $

BOOK 613 PAGE 569

A MC 789931

SUPPLEMENT TO LOCATION NOTICE INFORMATION

The S. K. V. No. 30 PLACER MINING CLAIM is owned by Phelps Dodge Corporation, whose current mailing address is Highway 92, Bisbee, Arizona, 85603. The claim was located on JUNE 18 1970 and is situated in

SE ¼, Section 24 T 13N R 4W and,

_____ ¼, Section ____ T ____ R ____ and,

_____ ¼, Section ____ T ____ R ____ and,

_____ ¼, Section ____ T ____ R ____,

Gila and Salt River Base and Meridian, in the State of Arizona.

RECEIVED
B. L. M. AZ STATE OFFICE
OCT 19 1979
10:00 A.M.
PHOENIX, ARIZONA

STATE OF ARIZONA, County of Yavapai—ss.
I do hereby certify that the within instrument was filed and recorded at the request of Phelps Dodge Corp
on Aug 14 A.D., at 8:05 o'clock A M. Book 613 Official Records
Page 570, Records of Yavapai County, Arizona.
WITNESS my hand and official seal the day and year first above written.
NORMA R. MARQUART, County Recorder
By Catherine J. Johnson, Deputy

20242

3-18 ap

INDEXED MICROFILMED

Notice of Mining Location
PLACER CLAIM

TO ALL WHOM IT MAY CONCERN:

This Placer Mining Claim, the name of which is the S. K. V. No. 31

Place Mining Claim, situate on lands belonging to the United State of America, and being a form of valuable mineral deposit other than in veins or lodes of quartz or other rock in place, was entered upon and located for the purpose of exploration and purchase by PHELPS DODGE CORP.

(Locator must insert either "a citizen of the United States" or "who has declared his intention to become a citizen of the United States")

the undersigned, on the 18 day of June, 19 70 we claim 20 acres thereof, and have marked the same on the ground as follows: Beginning at the NE Corner of the E½ of the SE¼ of the SE¼ of Sec. 24 T 13 N R 4 W

(If the land be surveyed land, make the starting point a corner of a rectilinear subdivision of such survey)

S & S R B & M

RECEIVED
B. L. M. AZ STATE OFFICE
OCT 19 1979
10:00 A.M.
PHOENIX, ARIZONA

at a 4" x 4" x 4' POST (post, stone or other monument) where this notice is posted; thence South 1320 feet to a 4" x 4" x 4' POST, thence West 660 feet to a 4" x 4" x 4' POST, thence North 1320 feet to a 4" x 4" x 4' POST, thence East 660 feet to the place of beginning, containing 20 acres, all in Section 24 T 13 N R 4 W S & S R B & M in the Copper Basin Mining District, in the County of YAVAPAI, in the State of Arizona, about 4 Miles in a Southeasterly direction from Skull Valley, Ariz.

All done under the provisions of Chapter Six of Title XXXII, of the Revised Statutes of the United States [30 U.S.C.A. §21 et. seq.] and the laws of the State of Arizona.

Dated and posted on the ground this 18 day of June, 19 70

Phelps Dodge Corp.

By [signature]

NOTE—This form of notice is for use upon surveyed lands, the claim must conform to such survey by rectilinear subdivisions.

STATE OF ARIZONA, County of _____ } ss. I hereby certify that the within instrument was filed and recorded _____, 19____, at _____ M.

In Docket No. _____, Page _____, at the request of _____

When recorded mail to:

Witness my hand and official seal.

_____ County Recorder

By _____ Deputy Recorder

Fee No.:

Indexed:

Compared:

Photostated:

Fee: $

I. R. S.: $

BOOK 613 PAGE 570

A MC 78932

A MC 78932

SUPPLEMENT TO LOCATION NOTICE INFORMATION

The S. K. V. No. 31 PLACER MINING CLAIM is owned by Phelps Dodge Corporation, whose current mailing address is Highway 92, Bisbee, Arizona, 85603. The claim was located on JUNE 18, 1970 and is situated in

SE ¼, Section 24 T 13N R 4W and,

_____ ¼, Section ____ T ____ R ____ and,

_____ ¼, Section ____ T ____ R ____ and,

_____ ¼, Section ____ T ____ R ____,

Gila and Salt River Base and Meridian, in the State of Arizona.

RECEIVED
B. L. M. AZ STATE OFFICE
OCT 19 1979
10:00 A.M.
PHOENIX, ARIZONA

STATE OF ARIZONA, County of Yavapai—
I do hereby certify that the within instrument was filed and recorded at the request of Phelps Dodge Corp.
on Aug 14 1970 at 8:05 o'clock A M. Book 613 Official Records
Page 571, Records of Yavapai County, Arizona.
WITNESS my hand and official seal the day and year first above written.
NORMA R. MARQUART, County Recorder
By Catherine J. Johnson, Deputy

INDEXED MICROFILMED

Notice of Mining Location
PLACER CLAIM

TO ALL WHOM IT MAY CONCERN:

This Placer Mining Claim, the name of which is the S. K. V. No. 32

Place Mining Claim, situate on lands belonging to the United State of America, and being a form of valuable mineral deposit other than in veins or lodes of quartz or other rock in place, was entered upon and located for the purpose of exploration and purchase by PHELPS DODGE CORP.

(Locator must insert either "a citizen of the United States" or "who has declared his intention to become a citizen of the United States")

the undersigned, on the 18 day of June, 1970 we claim 20 acres thereof, and have marked the same on the ground as follows: Beginning at the SE Corner of the E½ of the NE¼ of the SE¼ of Section 24 T 13 N R 4 W S & S R B & M

(If the land be surveyed land, make the starting point a corner of a rectilinear subdivision of such survey)

RECEIVED
B.L.M. AZ STATE OFFICE
OCT 19 1979
10:00 A.M.
PHOENIX, ARIZONA

at a 4" x 4" x 4' POST (post, stone or other monument) where this notice is posted; thence West 660 feet to a 4" x 4" x 4' POST, thence North 1320 feet to a 4" x 4" x 4' POST, thence East 660 feet to a 4" x 4" x 4' POST, thence South 1320 feet to the place of beginning, containing 20 acres, all in Section 24 T 13 N R 4 W S & S R B & M in Copper Basin Mining District, in the County of YAVAPAI, in the State of Arizona, about 4 Miles in a Southeasterly direction from Skull Valley, Ariz.

All done under the provisions of Chapter Six of Title XXXII, of the Revised Statutes of the United States [30 U.S.C.A. §21 et. seq.] and the laws of the State of Arizona.

Dated and posted on the ground this 18 day of June, 1970

Phelps Dodge Corp.
By James L. Allen

NOTE—This form of notice is for use upon surveyed lands, the claim must conform to such survey by rectilinear subdivisions.

STATE OF ARIZONA, County of ____ } ss. I hereby certify that the within instrument was filed and recorded ____, 19__, at ____ M.

In Docket No. ____, Page ____, at the request of ____

When recorded mail to:

BOOK 613 PAGE 571

Witness my hand and official seal.

County Recorder

By ____ Deputy Recorder

Fee No.:

Indexed:

Compared:

Photostated:

Fee: $

I.R.S.: $

A MC 789933

A MC 78933

SUPPLEMENT TO LOCATION NOTICE INFORMATION

The S. K. V. No. 32 PLACER MINING CLAIM is owned by Phelps Dodge Corporation, whose current mailing address is Highway 92, Bisbee, Arizona, 85603. The claim was located on JUNE 18, 1970 and is situated in

SE ¼, Section 24 T 13N R 4W and,

_____ ¼, Section ____ T ____ R ____ and,

_____ ¼, Section ____ T ____ R ____ and,

_____ ¼, Section ____ T ____ R ____,

Gila and Salt River Base and Meridian, in the State of Arizona.

RECEIVED
B. L. M. AZ STATE OFFICE
OCT 19 1979
10:00 A.M.
PHOENIX, ARIZONA

STATE OF ARIZONA, County of Yavapai—ss.

I do hereby certify that the within instrument was filed and recorded at the request of Phelps Dodge Corp on Aug 14 A.D., at 8:05 o'clock A M. Book 613 Official Records Page 572, Records of Yavapai County, Arizona.

WITNESS my hand and official seal the day and year first above written.

NORMA R. MARQUART, County Recorder

By Catherine J. Johnson Deputy

INDEXED MICROFILMED

3-18 AR

Notice of Mining Location

PLACER CLAIM

TO ALL WHOM IT MAY CONCERN:

This Placer Mining Claim, the name of which is the S. K. V. No. 33

Place Mining Claim, situate on lands belonging to the United State of America, and being a form of valuable mineral deposit other than in veins or lodes of quartz or other rock in place, was entered upon and located for the purpose of exploration and purchase by PHELPS DODGE CORP.

(Locator must insert either "a citizen of the United States" or "who has declared his intention to become a citizen of the United States")

the undersigned, on the 18 day of June, 1970 we claim 20 acres thereof, and have marked the same on the ground as follows: Beginning at the SE Corner of the E½ of the NE¼ of the NE¼ of Section 23 T 13 N R 4 W

(If the land be surveyed land, make the starting point a corner of a rectilinear subdivision of such survey)

S & S R B & M

RECEIVED
B. L. M. AZ STATE OFFICE
OCT 19 1979
10:00 A.M.
PHOENIX, ARIZONA

at a 4" x 4" x 4' POST (post, stone or other monument) where this notice is posted; thence West 660 feet to a 4" x 4" x 4' POST, thence North 1320 feet to a 4" x 4" x 4' POST, thence East 660 feet to a 4" x 4" x 4' POST, thence South 1320 feet to the place of beginning, containing 20 acres, all in Section 23 T 13 N R 4W S & S R B & M in Copper Basin Mining District, in the County of YAVAPAI, in the State of Arizona, about 4 Miles in a Southeasterly direction from Skull Valley, Ariz.

All done under the provisions of Chapter Six of Title XXXII, of the Revised Statutes of the United States [30 U.S.C.A. §21 et. seq.] and the laws of the State of Arizona.

Dated and posted on the ground this 18 day of June, 1970

Phelps Dodge Corp.

By Warren L. Metz

NOTE—This form of notice is for use upon surveyed lands, the claim must conform to such survey by rectilinear subdivisions.

STATE OF ARIZONA, County of ____ } ss. I hereby certify that the within instrument was filed and recorded ____, 19____, at ____ M.

In Docket No. ____, Page ____, at the request of ____

Fee No.:

Indexed:

Compared:

Photostated:

Fee: $

I. R. S.: $

When recorded mail to:

BOOK 613 PAGE 572

Witness my hand and official seal.

County Recorder

By ____ Deputy Recorder

A MC 789934

SUPPLEMENT TO LOCATION NOTICE INFORMATION

The S. K. V. No. 33 PLACER MINING CLAIM is owned by Phelps Dodge Corporation, whose current mailing address is Highway 92, Bisbee, Arizona, 85603. The claim was located on JUNE 18, 1970 and is situated in

NE ¼, Section 23 T 13N R 4W and,

_____ ¼, Section ____ T ____ R ____ and,

_____ ¼, Section ____ T ____ R ____ and,

_____ ¼, Section ____ T ____ R ____,

Gila and Salt River Base and Meridian, in the State of Arizona.

RECEIVED
B. L. M. AZ STATE OFFICE
OCT 19 1979
10:00 A.M.
PHOENIX, ARIZONA

A MC 78968

RECEIVED
B. L. M. AZ STATE OFFICE
OCT 19 1979
10:00 A.M.
PHOENIX, ARIZONA

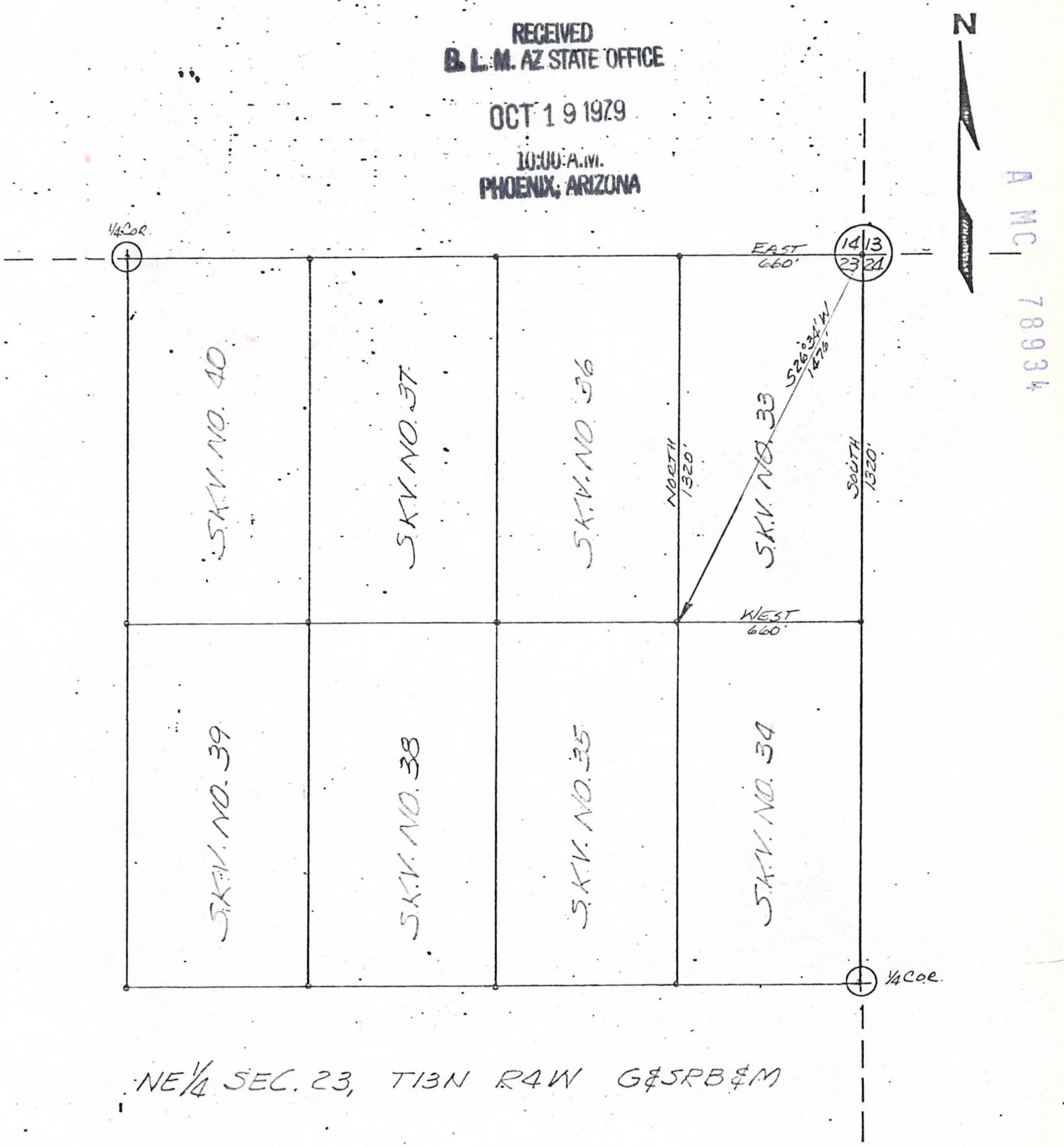

NE 1/4 SEC. 23, T13N R4W G&SRB&M

PLAT OF S.K.V. NO. 33 PLACER MINING CLAIM	PHELPS DODGE CORPORATION COPPER BASIN MINING DISTRICT YAVAPAI COUNTY, ARIZONA	SCALE: 1"=500' DATE

A MC 78934

STATE OF ARIZONA, County of Yavapai—ss.
I do hereby certify that the within inst[illegible]t was filed and recorded at the request of Phelps Dodge Corp
on Aug 14 A.D., at 8:05 o'clock a M. Book 613 Official Records
Page 573, Records of Yavapai County, Arizona.
WITNESS my hand and official seal the day and year first above written.
NORMA R. MARQUART, County Recorder
By Catherine J Johnson, Deputy

INDEXED MICROFILMED

Notice of Mining Location
PLACER CLAIM

TO ALL WHOM IT MAY CONCERN:

This Placer Mining Claim, the name of which is the S. K. V. No. 34

Place Mining Claim, situate on lands belonging to the United State of America, and being a form of valuable mineral deposit other than in veins or lodes of quartz or other rock in place, was entered upon and located for the purpose of exploration and purchase by PHELPS DODGE CORP.

(Locator must insert either "a citizen of the United States" or "who has declared his intention to become a citizen of the United States")

the undersigned, on the 18 day of June, 1970 we claim 20 acres thereof, and have marked the same on the ground as follows: Beginning at the N E Corner of the E½ of the SE¼ of the NE¼ of Sec. 23 T 13 N R 4 W

(If the land be surveyed land, make the starting point a corner of a rectilinear subdivision of such survey)

S & S R B & M

RECEIVED
B. L. M. AZ STATE OFFICE
OCT 19 1979
10:00 A.M.
PHOENIX, ARIZONA

at a 4" x 4" x 4' POST (post, stone or other monument) where this notice is posted; thence South 1320 feet to a 4" x 4" x 4' POST, thence West 660 feet to a 4" x 4" x 4' POST, thence North 1320 feet to a 4" x 4" x 4' POST, thence East 660 feet to the place of beginning, containing 20 acres, all in Section 23 T 13 N R 4 W S & S R B & M in the Copper Basin Mining District, in the County of Yavapai, in the State of Arizona, about 4 Miles in a southeasterly direction from Skull Valley, Ariz.

All done under the provisions of Chapter Six of Title XXXII, of the Revised Statutes of the United States [30 U.S.C.A. §21 et. seq.] and the laws of the State of Arizona.

Dated and posted on the ground this 18 day of June, 1970

Phelps Dodge Corp.
By [signature]

NOTE—This form of notice is for use upon surveyed lands, the claim must conform to such survey by rectilinear subdivisions.

STATE OF ARIZONA, County of _____ } ss.
I hereby certify that the within instrument was filed and recorded _____, 19____, at _____ M.
In Docket No. _____, Page _____, at the request of _____

When recorded mail to:

Witness my hand and official seal.

_____ County Recorder
By _____ Deputy Recorder

Fee No.:
Indexed:
Compared:
Photostated:
Fee: $
I.R.S.: $

BOOK 613 PAGE 573

A MC 78935

SUPPLEMENT TO LOCATION NOTICE INFORMATION

A MC 789935

The S. K. V. No. 34 PLACER MINING CLAIM is owned by Phelps Dodge Corporation, whose current mailing address is Highway 92, Bisbee, Arizona, 85603. The claim was located on JUNE 18, 1970 and is situated in

NE ¼, Section 23 T 13 N R 4 W and,

_____ ¼, Section ____ T ____ R ____ and,

_____ ¼, Section ____ T ____ R ____ and,

_____ ¼, Section ____ T ____ R ____,

Gila and Salt River Base and Meridian, in the State of Arizona.

RECEIVED
B. L. M. AZ STATE OFFICE
OCT 19 1979
10:00 A.M.
PHOENIX, ARIZONA

STATE OF ARIZONA, County of Yavapai—ss.
I do hereby certify that the within instrument was filed and recorded at the request of Phelps Dodge Corp
on Aug 14 A.D., 1970 at 8:05 o'clock a M. Book 613 Official Records
Page 574, Records of Yavapai County, Arizona.
WITNESS my hand and official seal the day and year first above written.
NORMA R. MARQUART, County Recorder
By Catherine J. Johnson, Deputy

20246

3-18 aR

INDEXED MICROFILMED

A MC 78936

Notice of Mining Location

PLACER CLAIM

TO ALL WHOM IT MAY CONCERN:

This Placer Mining Claim, the name of which is the S. K. V. No. 35

Place Mining Claim, situate on lands belonging to the United State of America, and being a form of valuable mineral deposit other than in veins or lodes of quartz or other rock in place, was entered upon and located for the purpose of exploration and purchase by PHELPS DODGE CORP.

(Locator must insert either "a citizen of the United States" or "who has declared his intention to become a citizen of the United States")

the undersigned, on the 18 day of June, 1970

we claim 20 acres thereof, and have marked the same on the ground as follows: Beginning at the NW Corner of the W½ of the SE¼ of the NE¼ of Section 23 T 13 N R 4 W

(If the land be surveyed land, make the starting point a corner of a rectilinear subdivision of such survey)

S & S R B & M

RECEIVED
B. L. M. AZ STATE OFFICE
OCT 19 1979
10:00 A.M.
PHOENIX, ARIZONA

at a 4" x 4" x 4' POST (post, stone or other monument), where this notice is posted; thence East 660 feet to a 4" x 4" x 4' POST, thence South 1320 feet to a 4" x 4" x 4' POST, thence West 660 feet to a 4" x 4" x 4' POST, thence North 1320 feet to the place of beginning, containing 20 acres, all in Section 23 T 13 N R 4 W S & S R B & M in the Copper Basin Mining District, in the County of YAVAPAI, in the State of Arizona, about 4 Miles in a Southeasterly direction from Skull Valley, Ariz.

All done under the provisions of Chapter Six of Title XXXII, of the Revised Statutes of the United States [30 U.S.C.A. §21 et. seq.] and the laws of the State of Arizona.

Dated and posted on the ground this 18 day of June, 1970

Phelps Dodge Corp.

By [signature]

NOTE—This form of notice is for use upon surveyed lands, the claim must conform to such survey by rectilinear subdivisions.

STATE OF ARIZONA, County of _____ } ss. I hereby certify that the within instrument was filed and recorded _____, 19____, at _____ M.

In Docket No. _____, Page _____, at the request of _____

When recorded mail to:

Witness my hand and official seal.

_____ County Recorder

By _____ Deputy Recorder

Fee No.:

Indexed:

Compared:

Photostated:

Fee: $

I. R. S.: $

BOOK 613 PAGE 574

A MC 78936

SUPPLEMENT TO LOCATION NOTICE INFORMATION

The S. K. V. No. 35 PLACER MINING CLAIM is owned by Phelps Dodge Corporation, whose current mailing address is Highway 92, Bisbee, Arizona, 85603. The claim was located on JUNE 18, 1970 and is situated in

NE ¼, Section 23 T 13N R 4W and,

_____ ¼, Section ____ T ____ R ____ and,

_____ ¼, Section ____ T ____ R ____ and,

_____ ¼, Section ____ T ____ R ____,

Gila and Salt River Base and Meridian, in the State of Arizona.

RECEIVED
B.L.M. AZ STATE OFFICE
OCT 19 1979
10:00 A.M.
PHOENIX, ARIZONA

STATE OF ARIZONA, County of Yavapai—ss.

I do hereby certify that the within instrument was filed and recorded at the request of Phelps Dodge Corp. on Aug 14 A.D., at 8:05 o'clock A M. Book 613 Official Records Page 575, Records of Yavapai County, Arizona.

WITNESS my hand and official seal the day and year first above written.

NORMA R. MARQUART, County Recorder

By Catherine J. Johnson, Deputy

20247

3-18 aR

MICROFILMED

INDEXED

A MC 78937

Notice of Mining Location

PLACER CLAIM

TO ALL WHOM IT MAY CONCERN:

This Placer Mining Claim, the name of which is the S. K. V. No. 36

Place Mining Claim, situate on lands belonging to the United State of America, and being a form of valuable mineral deposit other than in veins or lodes of quartz or other rock in place, was entered upon and located for the purpose of exploration and purchase by PHELPS DODGE CORP.

(Locator must insert either "a citizen of the United States" or "who has declared his intention to become a citizen of the United States")

the undersigned, on the 18 day of June, 1970 we claim 20 acres thereof, and have marked the same on the ground as follows: Beginning at the SW Corner of the W½ of the NE ¼ of the NE¼ of Section 23 T 13 N R 4 W

(If the land be surveyed land, make the starting point a corner of a rectilinear subdivision of such survey)

S & S R B & M

RECEIVED
B. L. M. AZ STATE OFFICE
OCT 19 1979
10:00 A.M.
PHOENIX, ARIZONA

at a 4" x 4" x 4' POST (post, stone or other monument) where this notice is posted; thence North 1320 feet to a 4" x 4" x 4' POST, thence East 660 feet to a 4" x 4" x 4' POST, thence South 1320 feet to a 4" x 4" x 4' POST, thence West 660 feet to the place of beginning, containing 20 acres, all in Section 23 T 13 N R 4 W S & S R B & M in the Copper Basin Mining District, in the County of YAVAPAI, in the State of Arizona, about 4 Miles in a South easterly direction from Skull Valley, Ariz.

All done under the provisions of Chapter Six of Title XXXII, of the Revised Statutes of the United States [30 U.S.C.A. §21 et. seq.] and the laws of the State of Arizona.

Dated and posted on the ground this 18 day of June, 1970

Phelps Dodge Corp.

By [signature]

NOTE—This form of notice is for use upon surveyed lands, the claim must conform to such survey by rectilinear subdivisions.

STATE OF ARIZONA, County of _____ } ss.

I hereby certify that the within instrument was filed and recorded _____, 19__, at _____ M.

In Docket No. _____, Page _____, at the request of _____

Fee No.:

Indexed:

Compared:

Photostated:

Fee: $

When recorded mail to:

BOOK 613 PAGE 575

Witness my hand and official seal.

County Recorder

By _____ Deputy Recorder

I.R.S.: $

A MC 789937

SUPPLEMENT TO LOCATION NOTICE INFORMATION

The S. K. V. No. 36 PLACER MINING CLAIM is owned by Phelps Dodge Corporation, whose current mailing address is Highway 92, Bisbee, Arizona, 85603. The claim was located on JUNE 18, 1970 and is situated in

NE ¼, Section 23 T 13N R 4W and,

_____ ¼, Section ____ T ____ R ____ and,

_____ ¼, Section ____ T ____ R ____ and,

_____ ¼, Section ____ T ____ R ____,

Gila and Salt River Base and Meridian, in the State of Arizona.

RECEIVED
B. L. M. AZ STATE OFFICE
OCT 19 1979
10:00 A.M.
PHOENIX, ARIZONA

STATE OF ARIZONA, County of Yavapai—ss.

I do hereby certify that the within instrument was filed and recorded at the request of Phelps Dodge Corp

on Aug 14 A.D., at 8:05 o'clock A M. Book 613 Official Records

Page 576, Records of Yavapai County, Arizona.

WITNESS my hand and official seal the day and year first above written.

NORMA R. MARQUART, County Recorder

By Catherine J. Johnson Deputy

INDEXED MICROFILMED

3-18 OR

A MC 78938

Notice of Mining Location

PLACER CLAIM

TO ALL WHOM IT MAY CONCERN:

This Placer Mining Claim, the name of which is the S. K. V. No. 37

Place Mining Claim, situate on lands belonging to the United State of America, and being a form of valuable mineral deposit other than in veins or lodes of quartz or other rock in place, was entered upon and located for the purpose of exploration and purchase by PHELPS DODGE CORP.

(Locator must insert either "a citizen of the United States" or "who has declared his intention to become a citizen of the United States")

the undersigned, on the 18 day of June, 1970 we claim 20 acres thereof, and have marked the same on the ground as follows: Beginning at the SE Corner of the E½ of the NW¼ of the NE¼ of Section 23 T 13 N R4W

(If the land be surveyed land, make the starting point a corner of a rectilinear subdivision of such survey)

S & S R B & M

RECEIVED
B. L. M. AZ STATE OFFICE
OCT 19 1979
10:00 A.M.
PHOENIX, ARIZONA

at a 4" x 4" x 4' POST (post, stone or other monument) where this notice is posted; thence West 660 feet to a 4" x 4" x 4' POST, thence North 1320 feet to a 4" x 4" x 4' POST, thence East 660 feet to a 4" x 4" x 4' POST, thence South 1320 feet to the place of beginning, containing 20 acres, all in Section 23 T 13 N R 4 W S & S R B & M in Copper Basin Mining District, in the County of YAVAPAI, in the State of Arizona, about 4 Miles in a Southeas terly direction from Skull Valley, Ariz.

All done under the provisions of Chapter Six of Title XXXII, of the Revised Statutes of the United States [30 U.S.C.A. §21 et. seq.] and the laws of the State of Arizona.

Dated and posted on the ground this 18 day of June, 1970

Phelps Dodge Corp.

by [signature]

NOTE—This form of notice is for use upon surveyed lands, the claim must conform to such survey by rectilinear subdivisions.

STATE OF ARIZONA, County of _____ } ss. I hereby certify that the within instrument was filed and recorded _____, 19____, at _____ M.

In Docket No. _____, Page _____, at the request of _____

When recorded mail to:

Witness my hand and official seal.

County Recorder

By _____ Deputy Recorder

Fee No.:

Indexed:

Compared:

Photostated:

Fee: $

I.R.S.: $

BOOK 613 PAGE 576

A MC 78938

SUPPLEMENT TO LOCATION NOTICE INFORMATION

The S. K. V. No. 37 PLACER MINING CLAIM is owned by Phelps Dodge Corporation, whose current mailing address is Highway 92, Bisbee, Arizona, 85603. The claim was located on JUNE 18, 1970 and is situated in

NE ¼, Section 23 T 13N R 4W and,

_____ ¼, Section ____ T ____ R ____ and,

_____ ¼, Section ____ T ____ R ____ and,

_____ ¼, Section ____ T ____ R ____,

Gila and Salt River Base and Meridian, in the State of Arizona.

RECEIVED
B. L. M. AZ STATE OFFICE
OCT 19 1979
10:00 A.M.
PHOENIX, ARIZONA

STATE OF ARIZONA, County of Yavapai—ss.
I do hereby certify that the within instrument was filed and recorded at the request of Fred L. Phillips
on Dec. 17 A.D., at 3:15 o'clock P. Book 634 Official Records
Page 186, rds of Yavapai County, Arizona.
WITNESS my hand and official seal the day and year first above written.
NORMA R. MARQUART, County Recorder
By Pearl Ethridge, Deputy

INDEXED

MICROFILMED

3-18 ab

A MC 78939

AMENDED NOTICE OF LOCATION
PLACER MINING CLAIM

NOTICE IS HEREBY GIVEN:

That the Phelps Dodge Corporation, a New York Corporation, by its agent Harry E. Metz, a citizen of the United States, the undersigned, in compliance with the provisions of Chapter Six of Title XXXI of the Revised Statutes of the United States (30 U.S.C. § 21 et. seq.) as amended, and state and local laws, customs and regulations, makes this amended location of the S.K.V. No. 38 PLACER MINING CLAIM, situate on lands belonging to the United States of America, and containing a form of valuable mineral deposit other than in veins or lodes of quartz or other rock in place, claiming 20 acres consisting of the E½SW¼NE¼, Section 23, Township 13 North, Range 4 West, G&SRB&M.

Said claim is situated in the Copper Basin Mining District, Yavapai County, State of Arizona, and is marked on the ground as follows:

Beginning at a 4" x 4" x 4' post or monument at the NE corner of the E½ of the SW¼ of the NE¼ of Section 23, Township 13 North, Range 4 West, G&SRB&M, where this notice is posted, thence South 1320 feet to a 4" x 4" x 4' post, thence West 660 feet to a 4" x 4" x 4' post, thence North 1320 feet to a 4" x 4" x 4' post, thence East 660 feet to the place of beginning, containing 20 acres, all in Section 23, Township 13 North, Range 4 West, G&SRB&M.

This is an amended location of the S.K.V. No. 38 PLACER MINING CLAIM located on June 18, 1970, by Harry E. Metz for the Phelps Dodge Corporation, recorded on August 14, 1970, in Book 613, Page 577, in the office of the County Recorder of Yavapai County, Arizona, and is made for the purpose of more definitely describing the boundaries of said placer mining claim, correcting irregularities, informalities, or errors, supplying omissions and correcting any defects which have existed or do exist in the original location, or the record thereof, hereby waiving no rights acquired under and by virtue of said original location. And, if the original location is void, then this amended location shall be an original location, and this amended notice an original notice of location.

Dated and posted on the ground this 11th day of December, 1970.

PHELPS DODGE CORPORATION

By Harry E. Metz

STATE OF ARIZONA, County of Yavapai—ss.
I do hereby certify that the within instrument was filed and recorded at the request of Phelps Dodge Corp
on Aug 14 A.D. 70 at 8:05 o'clock A M. Book 613 Official Records
Page 577, Records of Yavapai County, Arizona.
WITNESS my hand and official seal the day and year first above written.

INDEXED MICROFILMED

NORMA R. MARQUART, County Recorder
By Catherine J. Johnson, Deputy

Notice of Mining Location
PLACER CLAIM

TO ALL WHOM IT MAY CONCERN:

This Placer Mining Claim, the name of which is the S. K. V. No. 38

Place Mining Claim, situate on lands belonging to the United State of America, and being a form valuable mineral deposit other than in veins or lodes of quartz or other rock in place, was enter

upon and located for the purpose of exploration and purchase by Phelps Dodge Corp.

(Locator must insert either "a citizen of the United States" or "who has declared his intention to become a citizen of the United States")

the undersigned, on the 18 day of June, 1970

we claim 20 acres thereof, and have marked the same on the ground as follows: Beginning at the NE Corner of the E½ of the SW¼ of the NE¼ of Sec. 24 T 13 N R 4 W

(If the land be surveyed land, make the starting point a corner of a rectilinear subdivision of such survey)

S & S R B & M

RECEIVED
B. L. M. AZ STATE OFFICE
OCT 19 1979
10:00 A.M.
PHOENIX, ARIZONA

at a 4" x 4" x 4' POST (post, stone or other monument) where this notice is posted;

thence South 1320 feet to a 4" x 4" x 4' POST, thence West 660 feet to a 4" x 4" x 4' POST, thence North 1320 feet to a 4" x 4" x 4' POST, thence East 660 feet to the place of beginning, containing 20 acres, all in Section 24 T 13 N R 4 W S & S R B & M in the Copper Basin Mining District, in the County of YAVAPAI, in the State of Arizona, about 4 Miles in a Southeasterly direction from Skull Valley, Ariz.

All done under the provisions of Chapter Six of Title XXXII, of the Revised Statutes of the United States [30 U.S.C.A. §21 et. seq.] and the laws of the State of Arizona.

Dated and posted on the ground this 18 day of June, 1970

Phelps Dodge Corp.
By [signature]

NOTE—This form of notice is for use upon surveyed lands, the claim must conform to such survey by rectilinear subdivisions.

STATE OF ARIZONA, County of _____ } ss. I hereby certify that the within instrument was filed and recorded _____, 19__, at _____ M.

In Docket No. _____, Page _____, at the request of _____

When recorded mail to:

Witness my hand and official seal.

_____ County Recorder

By _____ Deputy Recorder

Fee No.:

Indexed:

Compared:

Photostated:

Fee: $

I. R. S.: $

A MC 78939

613 PAGE 577

A MC 789039

SUPPLEMENT TO LOCATION NOTICE INFORMATION

The S. K. V. No. 38 PLACER MINING CLAIM is owned by Phelps Dodge Corporation, whose current mailing address is Highway 92, Bisbee, Arizona, 85603. The claim was located on JUNE 18, 1970 and is situated in

NE ¼, Section 23 T 13N R 4W and,

_____ ¼, Section _____ T _____ R _____ and,

_____ ¼, Section _____ T _____ R _____ and,

_____ ¼, Section _____ T _____ R _____,

Gila and Salt River Base and Meridian, in the State of Arizona.

RECEIVED
B. L. M. AZ STATE OFFICE
OCT 19 1979
10:00 A.M.
PHOENIX, ARIZONA

STATE OF ARIZONA, County of Yavapai—ss.
I do hereby certify that the within instru was filed and recorded at the request of Phelps Dodge Corp
on Aug 14 A.D., 1 at 8:05 o'clock a Book 613 Official Records
Page 578, Records of Yavapai County, Arizona.
WITNESS my hand and official seal the day and year first above written.
NORMA R. MARQUART, County Recorder
By Catherine J. Johnson, Deputy

INDEXED

MICROFILMED

318 ab

A MC 78940

Notice of Mining Location

PLACER CLAIM

TO ALL WHOM IT MAY CONCERN:

This Placer Mining Claim, the name of which is the S. K. V. No. 39

Place Mining Claim, situate on lands belonging to the United State of America, and being a form of valuable mineral deposit other than in veins or lodes of quartz or other rock in place, was entered upon and located for the purpose of exploration and purchase by PHELPS DODGE CORP.

(Locator must insert either "a citizen of the United States" or "who has declared his intention to become a citizen of the United States")

the undersigned, on the 18 day of June, 1970 we claim 20 acres thereof, and have marked the same on the ground as follows: Beginning at the NW Corner of the W½ of the SW¼ of the NE¼ of Section 23 T 13 N R 4 W

(If the land be surveyed land, make the starting point a corner of a rectilinear subdivision of such survey)

S & S R B & M

RECEIVED
B. L. M. AZ STATE OFFICE
OCT 19 1979
10:00 A.M.
PHOENIX, ARIZONA

at a 4" x 4" x 4' POST (post, stone or other monument) where this notice is posted; thence East 660 feet to a 4" x 4" x 4' POST, thence South 1320 feet to a 4" x 4" x 4' POST, thence West 660 feet to a 4" x 4" x 4' POST, thence North 1320 feet to the place of beginning, containing 20 acres, all in Section 23 T 13 N R 4 W S & S R B & M in the Copper Basin Mining District, in the County of YAVAPAI, in the State of Arizona, about 5 Miles in a Southeasterly direction from Skull Valley, Ariz.

All done under the provisions of Chapter Six of Title XXXII, of the Revised Statutes of the United States [30 U.S.C.A. §21 et. seq.] and the laws of the State of Arizona.

Dated and posted on the ground this 18 day of June, 1970

Phelps Dodge Corp.

By [signature]

NOTE—This form of notice is for use upon surveyed lands, the claim must conform to such survey by rectilinear subdivisions.

STATE OF ARIZONA, County of _____ } ss. I hereby certify that the within instrument was filed and recorded _____, 19____, at _____ M.

In Docket No. _____, Page _____, at the request of _____

When recorded mail to:

Witness my hand and official seal.

_____ County Recorder

By _____ Deputy Recorder

Fee No.:

Indexed:

Compared:

Photostated:

Fee: $

I. R. S.: $

BOOK 613 PAGE 578

SUPPLEMENT TO LOCATION NOTICE INFORMATION

The S. K. V. No. 39 PLACER MINING CLAIM is owned by Phelps Dodge Corporation, whose current mailing address is Highway 92, Bisbee, Arizona, 85603. The claim was located on JUNE 18, 1970 and is situated in

NE ¼, Section 23 T 13N R 4W and,

_____ ¼, Section ____ T ____ R ____ and,

_____ ¼, Section ____ T ____ R ____ and,

_____ ¼, Section ____ T ____ R ____,

Gila and Salt River Base and Meridian, in the State of Arizona.

A MC 78940

RECEIVED
B. L. M. AZ STATE OFFICE
OCT 19 1979
10:00 A.M.
PHOENIX, ARIZONA

STATE OF ARIZONA, County of Yavapai—ss.
I do hereby certify that the within instrument was filed and recorded at the request of Phelps Dodge Corp
on Aug 14 A.D., 19 70 at 8:05 o'clock a M. Book 613 Official Records 3-18 ar
Page 579, Records of Yavapai County, Arizona.
WITNESS my hand and official seal the day and year first above written.
NORMA R. MARQUART, County Recorder
By Catherine J. Lowe, Deputy

20251

INDEXED MICROFILMED

A MC 78941

Notice of Mining Location
PLACER CLAIM

TO ALL WHOM IT MAY CONCERN:

This Placer Mining Claim, the name of which is the S. K. V. No. 40

Place Mining Claim, situate on lands belonging to the United State of America, and being a form of valuable mineral deposit other than in veins or lodes of quartz or other rock in place, was entered upon and located for the purpose of exploration and purchase by PHELPS DODGE CORP.

(Locator must insert either "a citizen of the United States" or "who has declared his intention to become a citizen of the United States")

the undersigned, on the 18 day of June, 19 70 we claim 20 acres thereof, and have marked the same on the ground as follows: Beginning at the SW Corner of the W½ of the NW¼ of the NE¼ of Section 23 T 13 N R 4 W

(If the land be surveyed land, make the starting point a corner of a rectilinear subdivision of such survey)

S & S R B & M

RECEIVED
B. L. M. AZ STATE OFFICE
OCT 19 1979
10:00 A.M.
PHOENIX, ARIZONA

at a 4" x 4" x 4' POST (post, stone or other monument) where this notice is posted; thence North 1320 feet to a 4" x 4" x 4' POST, thence East 660 feet to a 4" x 4" x 4' POST, thence South 1320 feet to a 4" x 4" x 4' POST, thence West 660 feet to the place of beginning, containing 20 acres, all in Section 23 T 13 N R 4 W S & S R B & M in the Copper Basin Mining District, in the County of YAVAPAI, in the State of Arizona, about 4 Miles in a Southeasterly direction from Skull Valley, Ariz.

All done under the provisions of Chapter Six of Title XXXII, of the Revised Statutes of the United States [30 U.S.C.A. §21 et. seq.] and the laws of the State of Arizona.

Dated and posted on the ground this 18 day of June, 19 70

Phelps Dodge Corp.
by [signature]

NOTE—This form of notice is for use upon surveyed lands, the claim must conform to such survey by rectilinear subdivisions.

STATE OF ARIZONA, County of _____ } ss. I hereby certify that the within instrument was filed and recorded _____, 19____, at _____ M.

In Docket No. _____, Page _____, at the request of _____

Fee No.:

When recorded mail to:

Witness my hand and official seal.

_____ County Recorder

By _____ Deputy Recorder

Indexed:

Compared:

Photostated:

Fee: $_____

I.R.S.: $

BOOK 613 PAGE 579

SUPPLEMENT TO LOCATION NOTICE INFORMATION

The S. K. V. No. 40 PLACER MINING CLAIM is owned by Phelps Dodge Corporation, whose current mailing address is Highway 92, Bisbee, Arizona, 85603. The claim was located on JUNE 18, 1970 and is situated in NE ¼, Section 23 T 13N R 4W and,

_____ ¼, Section _____ T _____ R _____ and,

_____ ¼, Section _____ T _____ R _____ and,

_____ ¼, Section _____ T _____ R _____,

Gila and Salt River Base and Meridian, in the State of Arizona.

RECEIVED
B. L. M. AZ STATE OFFICE
OCT 19 1979
10:00 A.M.
PHOENIX, ARIZONA

A MC 78941

STATE OF ARIZONA, County of Yavapai—ss.
I do hereby certify that the within instrument was filed and recorded at the request of Phelps Dodge Corp
on Aug 14 A.D., at 8:05 o'clock A M. Book 613 Official Records
Page 580, Records of Yavapai County, Arizona.
WITNESS my hand and official seal the day and year first above written.
NORMA R. MARQUART, County Recorder
By Catherine J. Johnson, Deputy

INDEXED

MICROFILMED

Notice of Mining Location
PLACER CLAIM

TO ALL WHOM IT MAY CONCERN:

This Placer Mining Claim, the name of which is the S. K. V. No. 41

Place Mining Claim, situate on lands belonging to the United State of America, and being a form of valuable mineral deposit other than in veins or lodes of quartz or other rock in place, was entered upon and located for the purpose of exploration and purchase by PHELPS DODGE CORP.

(Locator must insert either "a citizen of the United States" or "who has declared his intention to become a citizen of the United States")

the undersigned, on the 18 day of June, 1970 we claim 20 acres thereof, and have marked the same on the ground as follows: Beginning at the SE Corner of the E½ of the NE¼ of the NW ¼ of Section 23 T 13 N R 4 W S & S R B & M

(If the land be surveyed land, make the starting point a corner of a rectilinear subdivision of such survey)

RECEIVED
BLM AZ STATE OFFICE
OCT 19 1979
10:00 A.M.
PHOENIX, ARIZONA

at a 4" x 4" x 4' POST (post, stone or other monument) where this notice is posted; thence West 660 feet to a 4" x 4" x 4' POST, thence North 1320 feet to a 4" x 4" x 4' POST, thence East 660 feet to a 4" x 4" x 4' POST, thence South 1320 feet to the place of beginning, containing 20 acres, all in Section 23 T 13 N R 4 W S & S R B & M in Copper Basin Mining District, in the County of YAVAPAI, in the State of Arizona, about 5 Miles in a Southeasterly direction from Skull Valley, Ariz.

All done under the provisions of Chapter Six of Title XXXII, of the Revised Statutes of the United States [30 U.S.C.A. §21 et. seq.] and the laws of the State of Arizona.

Dated and posted on the ground this 18 day of June, 1970

Phelps Dodge Corp.
by [signature]

NOTE—This form of notice is for use upon surveyed lands, the claim must conform to such survey by rectilinear subdivisions.

STATE OF ARIZONA, County of ____ } ss. I hereby certify that the within instrument was filed and recorded ____, 19____, at ____ M.

In Docket No. ____, Page ____, at the request of ____

Fee No.:

Indexed:

Compared:

Photostated:

Fee: $____

I. R. S.: $____

When recorded mail to:

Witness my hand and official seal.

County Recorder

By ____ Deputy Recorder

BOOK 613 PAGE 580

A MC 078942

A MC 078942

SUPPLEMENT TO LOCATION NOTICE INFORMATION

The S. K. V. No. 41 PLACER MINING CLAIM is owned by Phelps Dodge Corporation, whose current mailing address is Highway 92, Bisbee, Arizona, 85603. The claim was located on JUNE 18, 1970 and is situated in

NW ¼, Section 23 T 13N R 4W and,

____ ¼, Section ____ T ____ R ____ and,

____ ¼, Section ____ T ____ R ____ and,

____ ¼, Section ____ T ____ R ____,

Gila and Salt River Base and Meridian, in the State of Arizona.

RECEIVED
B. L. M. AZ STATE OFFICE
OCT 19 1979
10:00 A.M.
PHOENIX, ARIZONA

RECEIVED
B. L. M. AZ STATE OFFICE
OCT 19 1979
10:00 A.M.
PHOENIX, ARIZONA

A MC 78942

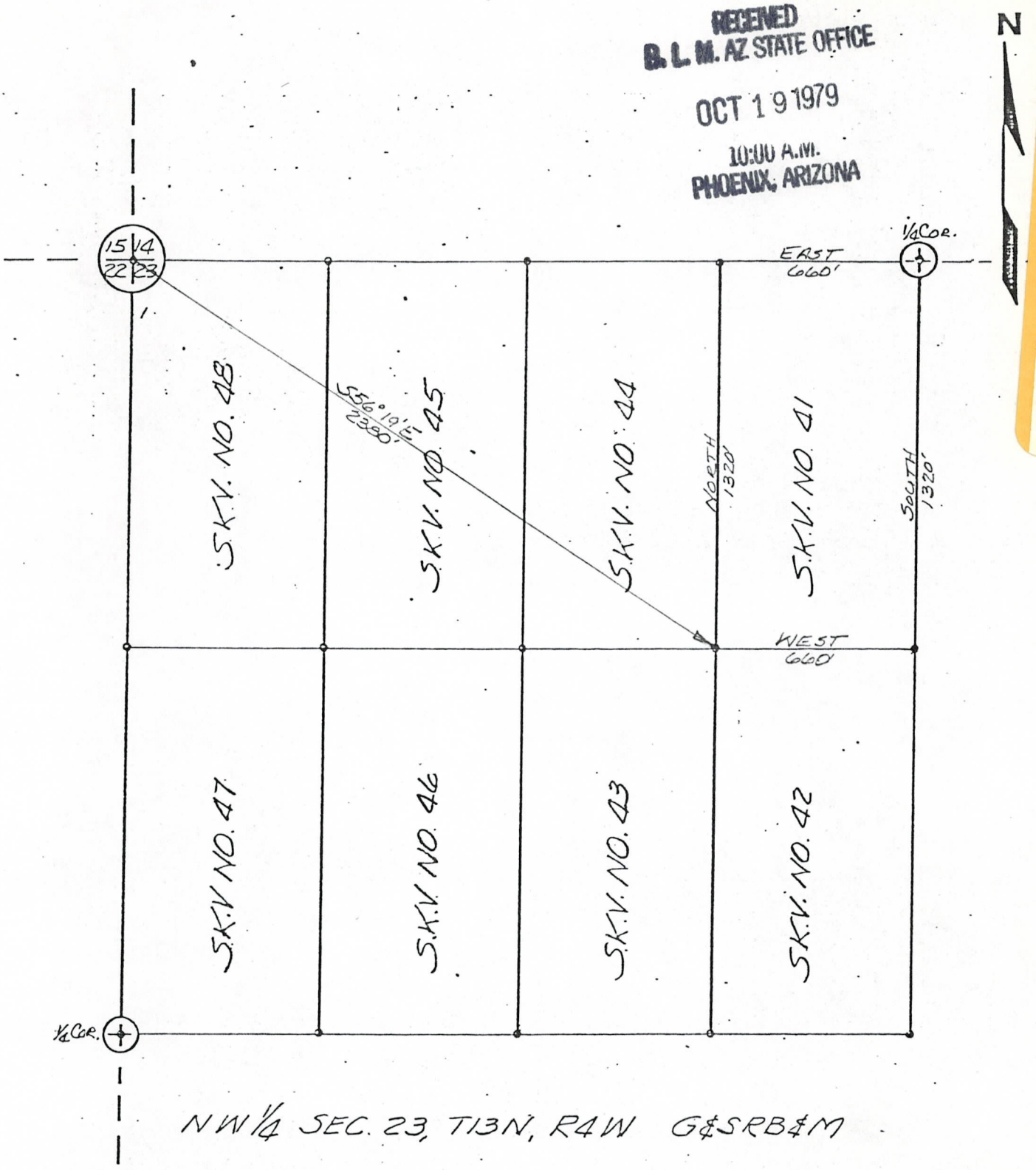

NW 1/4 SEC. 23, T13N, R4W G&SRB&M

PLAT OF S.K.V. NO. 41 PLACER MINING CLAIM	PHELPS DODGE CORPORATION COPPER BASIN MINING DISTRICT YAVAPAI COUNTY, ARIZONA	SCALE: 1"=500' DATE

STATE OF ARIZONA, County of Yavapai—ss.
I do hereby certify that the within inst[illegible]t was filed and recorded at the request of Phelps Dodge Corp
on Aug 14 A.D., at 8:05 o'clock [illegible] M. Book 613 Official Records
Page 581, Records of Yavapai County, Arizona.
WITNESS my hand and official seal the day and year first above written.
NORMA R. MARQUART, County Recorder
By Catherine J. Johnson Deputy

3-18 AR

INDEXED MICROFILMED

A MC 78943

Notice of Mining Location
PLACER CLAIM

TO ALL WHOM IT MAY CONCERN:

This Placer Mining Claim, the name of which is the S. K. V. No. 42

Place Mining Claim, situate on lands belonging to the United State of America, and being a form of valuable mineral deposit other than in veins or lodes of quartz or other rock in place, was entered upon and located for the purpose of exploration and purchase by PHELPS DODGE CORP.

(Locator must insert either "a citizen of the United States" or "who has declared his intention to become a citizen of the United States")

the undersigned, on the 18 day of June, 19 70 we claim 20 acres thereof, and have marked the same on the ground as follows: Beginning at the NE Corner of the E½ of the SE¼ of the NW¼ of Sec. 23 T 13 N R 4 W

(If the land be surveyed land, make the starting point a corner of a rectilinear subdivision of such survey)

S & S R B & M

RECEIVED
B.L.M. AZ STATE OFFICE
OCT 19 1979
10:00 A.M.
PHOENIX, ARIZONA

at a 4" x 4" x 4' POST (post, stone or other monument) where this notice is posted; thence South 1320 feet to a 4" x 4" x 4' POST, thence West 660 feet to a 4" x 4" x 4' POST, thence North 1320 feet to a 4" x 4" x 4' POST, thence East 660 feet to the place of beginning, containing 20 acres, all in Section 23 T 13 N R 4 W S & S R B & M in the Copper Basin Mining District, in the County of YAVAPAI, in the State of Arizona, about 5 Miles in a Southeasterly direction from Skull Valley, Ariz.

All done under the provisions of Chapter Six of Title XXXII, of the Revised Statutes of the United States [30 U.S.C.A. §21 et. seq.] and the laws of the State of Arizona.

Dated and posted on the ground this 18 day of June, 19 70

Phelps Dodge Corp.

By [signature]

NOTE—This form of notice is for use upon surveyed lands, the claim must conform to such survey by rectilinear subdivisions.

STATE OF ARIZONA, County of _____ } ss.

I hereby certify that the within instrument was filed and recorded _____, 19____, at _____ M.

In Docket No. _____, Page _____, at the request of _____

Fee No.:

Indexed:

Compared:

Photostated:

Fee: $_____

I.R.S.: $_____

When recorded mail to:

Witness my hand and official seal.

_____ County Recorder

By _____ Deputy Recorder

BOOK 613 PAGE 581

A MC 78943

SUPPLEMENT TO LOCATION NOTICE INFORMATION

The S. K. V. No. 42 PLACER MINING CLAIM is owned by Phelps Dodge Corporation, whose current mailing address is Highway 92, Bisbee, Arizona, 85603. The claim was located on JUNE 18, 1970 and is situated in

NW¼, Section 23 T 13 N R 4 W and,

¼, Section T R and,

¼, Section T R and,

¼, Section T R ,

Gila and Salt River Base and Meridian, in the State of Arizona.

RECEIVED
B. L. M. AZ STATE OFFICE
OCT 19 1979
10:00 A.M.
PHOENIX, ARIZONA

STATE OF ARIZONA, County of Yavapai—ss.

I do hereby certify that the within instrument was filed and recorded at the request of Phelps Dodge Corp on Aug 14 A.D., 19[illegible] at 8:05 o'clock A M. Book 613 Official Records Page 582, Records of Yavapai County, Arizona.

WITNESS my hand and official seal the day and year first above written.

NORMA R. MARQUART, County Recorder

By Catherine J. Johnson Deputy

INDEXED MICROFILMED

Notice of Mining Location

PLACER CLAIM

TO ALL WHOM IT MAY CONCERN:

This Placer Mining Claim, the name of which is the S. K. V. No. 43

Place Mining Claim, situate on lands belonging to the United State of America, and being a form of valuable mineral deposit other than in veins or lodes of quartz or other rock in place, was entered upon and located for the purpose of exploration and purchase by PHELPS DODGE CORP.

(Locator must insert either "a citizen of the United States" or "who has declared his intention to become a citizen of the United States")

the undersigned, on the 18 day of June, 19 70 we claim 20 acres thereof, and have marked the same on the ground as follows: Beginning at the NW Corner of the W½ of the SE¼ of the NW¼ of Section 23 T 13 N R 4 W

(If the land be surveyed land, make the starting point a corner of a rectilinear subdivision of such survey)

S & S R B & M

RECEIVED B.L.M. AZ STATE OFFICE OCT 19 1979 PHOENIX, ARIZONA

at a 4" x 4" x 4' POST (post, stone or other monument) where this notice is posted; thence East 660 feet to a 4" x 4" x 4' POST, thence South 1320 feet to a 4" x 4" x 4' POST, thence West 660 feet to a 4" x 4" x 4' POST, thence North 1320 feet to the place of beginning, containing 20 acres, all in Section 23 T 13 N R 4 W S & S R B & M in the Copper Basin Mining District, in the County of YAVAPAI, in the State of Arizona, about 4 Miles in a Southeasterly direction from Skull Valley, Ariz.

All done under the provisions of Chapter Six of Title XXXII, of the Revised Statutes of the United States [30 U.S.C.A. §21 et. seq.] and the laws of the State of Arizona.

Dated and posted on the ground this 18 day of June, 19 70

Phelps Dodge Corp.

By [signature]

NOTE—This form of notice is for use upon surveyed lands, the claim must conform to such survey by rectilinear subdivisions.

STATE OF ARIZONA, County of _____ } ss. I hereby certify that the within instrument was filed and recorded _____, 19____, at _____ M.

In Docket No. _____, Page _____, at the request of _____

Fee No.:

Indexed:

Compared:

Photostated:

Fee: $_____

I.R.S.: $_____

When recorded mail to:

Witness my hand and official seal.

_____ County Recorder

By _____ Deputy Recorder

BOOK 613 PAGE 582

PMC 78944

A MC 78944

SUPPLEMENT TO LOCATION NOTICE INFORMATION

The S. K. V. No. 43 PLACER MINING CLAIM is owned by Phelps Dodge Corporation, whose current mailing address is Highway 92, Bisbee, Arizona, 85603. The claim was located on JUNE 18, 1970 and is situated in

NW¼, Section 23 T 13N R 4W and,

_____¼, Section ____ T ____ R ____ and,

_____¼, Section ____ T ____ R ____ and,

_____¼, Section ____ T ____ R ____,

Gila and Salt River Base and Meridian, in the State of Arizona.

RECEIVED
B. L. M. AZ STATE OFFICE
OCT 19 1979
10:00 A.M.
PHOENIX, ARIZONA

STATE OF ARIZONA, County of Yavapai—ss.

I do hereby certify that the within inst[illegible]t was filed and recorded at the request of Phelps Dodge Corp

on Aug 14 A.D., [illegible] at 8:05 o'clock [illegible] M. Book 613 Official Records 3-18 aR

Page 583, Records of Yavapai County, Arizona.

WITNESS my hand and official seal the day and year first above written.

NORMA R. MARQUART, County Recorder

By Catherine J. Johnson Deputy

INDEXED MICROFILMED

Notice of Mining Location

PLACER CLAIM

TO ALL WHOM IT MAY CONCERN:

This Placer Mining Claim, the name of which is the S. K. V. No. 44

Place Mining Claim, situate on lands belonging to the United State of America, and being a form o valuable mineral deposit other than in veins or lodes of quartz or other rock in place, was entere

upon and located for the purpose of exploration and purchase by

PHELPS DODGE CORP.

(Locator must insert either "a citizen of the United States" or "who has declared his intention to become a citizen of the United States")

the undersigned, on the 18 day of June, 19 70

we claim 20 acres thereof, and have marked the same on the ground as

follows: Beginning at the SW Corner of the $W\frac{1}{2}$ of the $NE\frac{1}{4}$ of the $NW\frac{1}{4}$ of Section 23 T 13 N R 4 W

(If the land be surveyed land, make the starting point a corner of a rectilinear subdivision of such survey)

S & S R B & M

RECEIVED
B. L. M. AZ STATE OFFICE
OCT 19 1979
10:00 A.M.
PHOENIX, ARIZONA

at a 4" x 4" x 4' POST (post, stone or other monument) where this notice is posted;

thence North 1320 feet to a 4" x 4" x 4' POST, thence East 660 feet to a 4" x 4" x 4' POST, thence South 1320 feet to a 4" x 4" x 4' POST, thence West 660 feet to the place of beginning, containing 20 acres, all in Section 23 T 13 N R 4 W S & S R B & M in the Copper Basin Mining District, in the County of YAVAPAI, in the State of Arizona, about 4 Miles in a Southeasterly direction from Skull Valley, Ariz.

All done under the provisions of Chapter Six of Title XXXII, of the Revised Statutes of the United States [30 U.S.C.A. §21 et. seq.] and the laws of the State of Arizona.

Dated and posted on the ground this 18 day of June, 19 70

Phelps Dodge Corp.

By [signature]

NOTE—This form of notice is for use upon surveyed lands, the claim must conform to such survey by rectilinear subdivisions.

STATE OF ARIZONA, County of _____ } ss.

I hereby certify that the within instrument was filed and recorded _____, 19____, at _____ M.

In Docket No. _____, Page _____, at the request of _____

When recorded mail to:

Witness my hand and official seal.

_____ County Recorder

By _____ Deputy Recorder

Fee No.:

Indexed:

Compared:

Photostated:

Fee: $_____

I.R.S.: $_____

BOOK 613 PAGE 583

A MC 78995

A MC 78945

SUPPLEMENT TO LOCATION NOTICE INFORMATION

The S. K. V. No. 44 PLACER MINING CLAIM is owned by Phelps Dodge Corporation, whose current mailing address is Highway 92, Bisbee, Arizona, 85603. The claim was located on JUNE 18, 1970 and is situated in

NW¼, Section 23 T 13 N R 4 W and,

_____ ¼, Section ____ T ____ R ____ and,

_____ ¼, Section ____ T ____ R ____ and,

_____ ¼, Section ____ T ____ R ____,

Gila and Salt River Base and Meridian, in the State of Arizona.

RECEIVED
B. L. M. AZ STATE OFFICE
OCT 19 1979
10:00 A.M.
PHOENIX, ARIZONA

STATE OF ARIZONA, County of Yavapai—ss.
I do hereby certify that the within instr 20256 was filed and recorded at the request of Phelps Dodge Corp 318 AP
on Aug 24 A.D., at 8:05 o'clock A M. Book 613 Official Records
Page 584, Records of Yavapai County, Arizona.
WITNESS my hand and official seal the day and year first above written.
NORMA R. MARQUART, County Recorder
By Catherine J. Johnson, Deputy

INDEXED MICROFILMED

A MC 78946

Notice of Mining Location
PLACER CLAIM

TO ALL WHOM IT MAY CONCERN:

This Placer Mining Claim, the name of which is the S. K. V. No. 45

Place Mining Claim, situate on lands belonging to the United State of America, and being a form of valuable mineral deposit other than in veins or lodes of quartz or other rock in place, was entered upon and located for the purpose of exploration and purchase by PHELPS DODGE CORP.

(Locator must insert either "a citizen of the United States" or "who has declared his intention to become a citizen of the United States")

the undersigned, on the 18 day of June, 19 70

we claim 20 acres thereof, and have marked the same on the ground as follows: Beginning at the SE Corner of the E½ of the NW¼ of the NW¼ of Section 23 T 13 N R 4 W

RECEIVED
B. L. M. AZ STATE OFFICE
OCT 19 1979
10:00 A.M.
PHOENIX, ARIZONA

(If the land be surveyed land, make the starting point a corner of a rectilinear subdivision of such survey)

S & S R B & M

at a 4" x 4" x 4' POST (post, stone or other monument) where this notice is posted; thence West 660 feet to a 4" x 4" x 4' POST, thence North 1320 feet to a 4" x 4" x 4' POST, thence East 660 feet to a 4" x 4" x 4' POST, thence South 1320 feet to the place of beginning, containing 20 acres, all in Section 23 T 13 N R 4 W S & S R B & M in Copper Basin Mining District, in the County of YAVAPAI, in the State of Arizona, about 4 Miles in a Southeasterly direction from Skull Valley, Ariz.

All done under the provisions of Chapter Six of Title XXXII, of the Revised Statutes of the United States [30 U.S.C.A. §21 et. seq.] and the laws of the State of Arizona.

Dated and posted on the ground this 18 day of June, 19 70

Phelps Dodge Corp.

By [signature]

NOTE—This form of notice is for use upon surveyed lands, the claim must conform to such survey by rectilinear subdivisions.

STATE OF ARIZONA, County of ____ } ss. I hereby certify that the within instrument was filed and recorded ____, 19____, at ____ M.

In Docket No. ____, Page ____, at the request of ____

When recorded mail to:

BOOK 613 PAGE 584

Witness my hand and official seal.

County Recorder

By ____ Deputy Recorder

Fee No.:

Indexed:

Compared:

Photostated:

Fee: $____

I. R. S.: $____

A MC 078946

SUPPLEMENT TO LOCATION NOTICE INFORMATION

The S. K. V. No. 45 PLACER MINING CLAIM is owned by Phelps Dodge Corporation, whose current mailing address is Highway 92, Bisbee, Arizona, 85603. The claim was located on JUNE 18, 1970 and is situated in

NW¼, Section 23 T 13N R 4W and,

¼, Section T R and,

¼, Section T R and,

¼, Section T R ,

Gila and Salt River Base and Meridian, in the State of Arizona.

RECEIVED
B. L. M. AZ STATE OFFICE
OCT 19 1979
10:00 A.M.
PHOENIX, ARIZONA

STATE OF ARIZONA, County of Yavapai—ss.
I do hereby certify that the within instrument was filed and recorded at the request of Phelps Dodge Corp
on Aug 14 A.D., at 8:05 o'clock A M. Book 613 Official Records
Page 585, Records of Yavapai County, Arizona.
WITNESS my hand and official seal the day and year first above written.
NORMA R. MARQUART, County Recorder
By Catherine J Johnson, Deputy

INDEXED

MICROFILMED

Notice of Mining Location

PLACER CLAIM

TO ALL WHOM IT MAY CONCERN:

This Placer Mining Claim, the name of which is the S. K. V. No. 46

Place Mining Claim, situate on lands belonging to the United State of America, and being a form of valuable mineral deposit other than in veins or lodes of quartz or other rock in place, was entered upon and located for the purpose of exploration and purchase by PHELPS DODGE CORP.

(Locator must insert either "a citizen of the United States" or "who has declared his intention to become a citizen of the United States")

the undersigned, on the 18 day of June, 1970

we claim 20 acres thereof, and have marked the same on the ground as follows: Beginning at the NECorner of the E½ of the SW¼ of the NW¼ of Sec. 23 T13 N R 4 W

(If the land be surveyed land, make the starting point a corner of a rectilinear subdivision of such survey)

S & S R B & M

RECEIVED
B. L. M. AZ STATE OFFICE
OCT 19 1979
10:00 A.M.
PHOENIX, ARIZONA

at a 4" x 4" x 4' POST (post, stone or other monument) where this notice is posted; thence South 1320 feet to a 4" x 4" x 4' POST, thence West 660 feet to a 4" x 4" x 4' POST, thence North 1320 feet to a 4" x 4" x 4' POST, thence East 660 feet to the place of beginning, containing 20 acres, all in Section 23 T 13 N R 4 W S & S R B & M in the Copper Basin Mining District, in the County of YAVAPAI, in the State of Arizona, about 4 Miles in a Southeasterly direction from Skull Valley, Ariz.

All done under the provisions of Chapter Six of Title XXXII, of the Revised Statutes of the United States [30 U.S.C.A. §21 et. seq.] and the laws of the State of Arizona.

Dated and posted on the ground this 18 day of June, 1970

Phelps Dodge Corp.

By [signature]

NOTE—This form of notice is for use upon surveyed lands, the claim must conform to such survey by rectilinear subdivisions.

STATE OF ARIZONA, County of _____ } ss. I hereby certify that the within instrument was filed and recorded _____, 19__, at _____ M.

In Docket No. _____, Page _____, at the request of _____

When recorded mail to:

BOOK 613 PAGE 585

Witness my hand and official seal.

_____ County Recorder

By _____ Deputy Recorder

Fee No.:

Indexed:

Compared:

Photostated:

Fee: $

I. R. S.: $

A MC 78947

A MC 078947

SUPPLEMENT TO LOCATION NOTICE INFORMATION

The S. K. V. No. 46 PLACER MINING CLAIM is owned by Phelps Dodge Corporation, whose current mailing address is Highway 92, Bisbee, Arizona, 85603. The claim was located on JUNE 18, 1970 and is situated in

NW ¼, Section 23 T 13N R 4W and,

_____ ¼, Section ____ T ____ R ____ and,

_____ ¼, Section ____ T ____ R ____ and,

_____ ¼, Section ____ T ____ R ____,

Gila and Salt River Base and Meridian, in the State of Arizona.

RECEIVED
B. L. M. AZ STATE OFFICE
OCT 19 1979
10:00 A.M.
PHOENIX, ARIZONA

STATE OF ARIZONA, County of Yavapai—ss.
I do hereby certify that the within in[illegible]nt was filed and recorded at the request of Phelps Dodge Corp
on Aug 12 A.D. 70 at 2:05 o'clock [illegible] M. Book 613 Official Records 3-18-80 AR
Page 586, Records of Yavapai County, Arizona.
WITNESS my hand and official seal the day and year first above written.
NORMA R. MARQUART, County Recorder
By Catherine J. Simons, Deputy

INDEXED MICROFILMED

A MC 78948

Notice of Mining Location
PLACER CLAIM

TO ALL WHOM IT MAY CONCERN:

This Placer Mining Claim, the name of which is the S. K. V. No. 47

Place Mining Claim, situate on lands belonging to the United State of America, and being a form of valuable mineral deposit other than in veins or lodes of quartz or other rock in place, was entered upon and located for the purpose of exploration and purchase by PHELPS DODGE CORP.

(Locator must insert either "a citizen of the United States" or "who has declared his intention to become a citizen of the United States")

the undersigned, on the 18 day of June, 19 70 we claim 20 acres thereof, and have marked the same on the ground as follows: Beginning at the NW Corner of the W½ of the SW¼ of the NW¼ of Section 23 T 13 N R 4 W

(If the land be surveyed land, make the starting point a corner of a rectilinear subdivision of such survey)

S & S R B & M

RECEIVED
B.L.M. AZ STATE OFFICE
OCT 19 1979
10:00 A.M.
PHOENIX, ARIZONA

at a 4" x 4" x 4' POST (post, stone or other monument) where this notice is posted; thence East 660 feet to a 4" x 4" x 4' POST, thence South 1320 feet to a 4" x 4" x 4' POST, thence West 660 feet to a 4" x 4" x 4' POST, thence North 1320 feet to the place of beginning, containing 20 acres, all in Section 23 T 13 N R 4 W S & S R B & M in the Copper Basin Mining District, in the County of YAVAPAI, in the State of Arizona, about 4 Miles in a Southeasterly direction from Skull Valley, Ariz.

All done under the provisions of Chapter Six of Title XXXII, of the Revised Statutes of the United States [30 U.S.C.A. §21 et. seq.] and the laws of the State of Arizona.

Dated and posted on the ground this 18 day of June, 19 70

Phelps Dodge Corp.
By [signature]

NOTE—This form of notice is for use upon surveyed lands, the claim must conform to such survey by rectilinear subdivisions.

STATE OF ARIZONA, County of _____ } ss.
I hereby certify that the within instrument was filed and recorded _____, 19____, at _____ M.
In Docket No._____, Page_____, at the request of _____

When recorded mail to:

Witness my hand and official seal.

County Recorder

By _____ Deputy Recorder

Fee No.:
Indexed:
Compared:
Photostated:
Fee: $
I.R.S.: $

BOOK 613 PAGE 586

A MC 78948

SUPPLEMENT TO LOCATION NOTICE INFORMATION

The S. K. V. No. 47 PLACER MINING CLAIM is owned by Phelps Dodge Corporation, whose current mailing address is Highway 92, Bisbee, Arizona, 85603. The claim was located on JUNE 18, 1970 and is situated in

NW ¼, Section 23 T 13N R 4W and,

¼, Section ____ T ____ R ____ and,

¼, Section ____ T ____ R ____ and,

¼, Section ____ T ____ R ____,

Gila and Salt River Base and Meridian, in the State of Arizona.

RECEIVED
B. L. M. AZ STATE OFFICE
OCT 19 1979
10:00 A.M.
PHOENIX, ARIZONA

STATE OF ARIZONA, County of Yavapai—ss.
I do hereby certify that the within instrument was filed and recorded at the request of Phelps Dodge Corp.
on Aug 14 A.D., at 8:05 o'clock a M. Book 613 Official Re
Page 587, Records of Yavapai County, Arizona.
WITNESS my hand and official seal the day and year first above written.
NORMA R. MARQUART, County Recorder
By Catherine J. Johnson Deputy

20259

3-18-80
ak

A MC 78949

INDEXED

MICROFILMED

Notice of Mining Location

PLACER CLAIM

TO ALL WHOM IT MAY CONCERN:

This Placer Mining Claim, the name of which is the S. K. V. No. 48

Place Mining Claim, situate on lands belonging to the United State of America, and being a form of valuable mineral deposit other than in veins or lodes of quartz or other rock in place, was entered upon and located for the purpose of exploration and purchase by PHELPS DODGE CORP.

(Locator must insert either "a citizen of the United States" or "who has declared his intention to become a citizen of the United States")

the undersigned, on the 18 day of June, 19 70

we claim 20 acres thereof, and have marked the same on the ground as follows: Beginning at the SWCorner of the W½ of the NW¼ of the NW ¼ of Section 23 T 13 N R 4 W

(If the land be surveyed land, make the starting point a corner of a rectilinear subdivision of such survey)

S & S R B & M

RECEIVED
B. L. M. AZ STATE OFFICE
OCT 19 1979
10:00 A.M.
PHOENIX, ARIZONA

at a 4" x 4" x 4' POST (post, stone or other monument) where this notice is posted; thence North 1320 feet to a 4" x 4" x 4' POST, thence East 660 feet to a 4" x 4" x 4' POST, thence South 1320 feet to a 4" x 4" x 4' POST, thence West 660 feet to the place of beginning, containing 20 acres, all in Section 23 T 13 N R 4 W S & S R B & M in the Copper Basin Mining District, in the County of YAVAPAI, in the State of Arizona, about 4 miles in a Southeasterly direction from Skull Valley, Ariz.

All done under the provisions of Chapter Six of Title XXXII, of the Revised Statutes of the United States [30 U.S.C.A. §21 et. seq.] and the laws of the State of Arizona.

Dated and posted on the ground this 18 day of June, 19 70

Phelps Dodge Corp.

By [signature]

NOTE—This form of notice is for use upon surveyed lands, the claim must conform to such survey by rectilinear subdivisions.

STATE OF ARIZONA, County of _____ } ss. I hereby certify that the within instrument was filed and recorded _____, 19____, at _____ M.

In Docket No. _____, Page _____, at the request of _____

When recorded mail to:

Witness my hand and official seal.

_____ County Recorder

By _____ Deputy Recorder

Fee No.:

Indexed:

Compared:

Photostated:

Fee: $

I. R. S.: $

BOOK 613 PAGE 587

A MC 78949

SUPPLEMENT TO LOCATION NOTICE INFORMATION

The S. K. V. No. 48 PLACER MINING CLAIM is owned by Phelps Dodge Corporation, whose current mailing address is Highway 92, Bisbee, Arizona, 85603. The claim was located on JUNE 18, 1970 and is situated in

NW¼, Section 23 T 13N R 4W and,

_____ ¼, Section ____ T ____ R ____ and,

_____ ¼, Section ____ T ____ R ____ and,

_____ ¼, Section ____ T ____ R ____,

Gila and Salt River Base and Meridian, in the State of Arizona.

RECEIVED
B. L. M. AZ STATE OFFICE
OCT 19 1979
10:00 A.M.
PHOENIX, ARIZONA

STATE OF ARIZONA, County of Yavapai—ss.
I do hereby certify that the within instru was filed and recorded at the request of Phelps Dodge Corp
Aug 14 A.D., 1 at 2:05 o'clock P M. Book 613 Official Records
Page 588, Records of Yavapai County, Arizona.
WITNESS my hand and official seal the day and year first above written.
NORMA R. MARQUART, County Recorder
By Catherine J Johnson, Deputy

3-18-8 AR

INDEXED MICROFILMED

A MC 78950

Notice of Mining Location
PLACER CLAIM

TO ALL WHOM IT MAY CONCERN:

This Placer Mining Claim, the name of which is the S. K. V. No. 49

Place Mining Claim, situate on lands belonging to the United State of America, and being a form of valuable mineral deposit other than in veins or lodes of quartz or other rock in place, was entered upon and located for the purpose of exploration and purchase by PHELPS DODGE CORP.

(Locator must insert either "a citizen of the United States" or "who has declared his intention to become a citizen of the United States")

the undersigned, on the 19 day of June, 1970

we claim 20 acres thereof, and have marked the same on the ground as follows: Beginning at the SW Corner of the W½ of the NW¼ of the SW¼ of Section 23 T 13 N R 4 W S & S R B & M

(If the land be surveyed land, make the starting point a corner of a rectilinear subdivision of such survey)

RECEIVED
B. L. M. AZ STATE OFFICE
OCT 19 1979
10:00 A.M.
PHOENIX, ARIZONA

at a 4" x 4" x 4' POST (post, stone or other monument) where this notice is posted; thence North 1320 feet to a 4" x 4" x 4' POST, thence East 660 feet to a 4" x 4" x 4' POST, thence South 1320 feet to a 4" x 4" x 4' POST, thence West 660 feet to the place of beginning, containing 20 acres, all in Section 23 T 13 N R 4 W S & S R B & M in the Copper Basin Mining District, in the County of YAVAPAI, in the State of Arizona, about 4 miles in a Southeasterly direction from Skull Valley, Ariz.

All done under the provisions of Chapter Six of Title XXXII, of the Revised Statutes of the United States [30 U.S.C.A. §21 et. seq.] and the laws of the State of Arizona.

Dated and posted on the ground this 19 day of June, 1970

Phelps Dodge Corp.

By [signature]

NOTE—This form of notice is for use upon surveyed lands, the claim must conform to such survey by rectilinear subdivisions.

STATE OF ARIZONA, County of ____ } ss.
I hereby certify that the within instrument was filed and recorded ____, 19__, at ____ M.
In Docket No. ____, Page ____, at the request of ____

Fee No.:
Indexed:
Compared:
Photostated:
Fee: $____

When recorded mail to:

Witness my hand and official seal.

County Recorder

By ____

Deputy Recorder

DOC 613 PAGE 588

A MC 078950

SUPPLEMENT TO LOCATION NOTICE INFORMATION

The S.K.V. No. 49 PLACER MINING CLAIM is owned by Phelps Dodge Corporation, whose current mailing address is Highway 92, Bisbee, Arizona, 85603. The claim was located on June 19 1970 and is situated in

SW ¼, Section 23 T 13N R 4W and,

_____ ¼, Section ____ T ____ R ____ and,

_____ ¼, Section ____ T ____ R ____ and,

_____ ¼, Section ____ T ____ R ____,

Gila and Salt River Base and Meridian, in the State of Arizona.

RECEIVED
B.L.M. AZ STATE OFFICE
OCT 19 1979
10:00 A.M.
PHOENIX, ARIZONA

STATE OF ARIZONA, County of Yavapai—ss.
I do hereby certify that the within ins nt was filed and recorded at the request of Phelps Dodge Corp
on Aug 14 A.D., at 2:05 o'clock P M. Book 613 Official Records
Page 589, Records of Yavapai County, Arizona.
WITNESS my hand and official seal the day and year first above written.
NORMA R. MARQUART, County Recorder
By Catherine J. Johnson, Deputy

INDEXED MICROFILMED

3-18-80 ad

AMC 78951

Notice of Mining Location
PLACER CLAIM

TO ALL WHOM IT MAY CONCERN:

This Placer Mining Claim, the name of which is the S. K. V. No. 50

Place Mining Claim, situate on lands belonging to the United State of America, and being a form of valuable mineral deposit other than in veins or lodes of quartz or other rock in place, was entered upon and located for the purpose of exploration and purchase by PHELPS DODGE CORP.

(Locator must insert either "a citizen of the United States" or "who has declared his intention to become a citizen of the United States")

the undersigned, on the 19 day of June, 19 70

we claim 20 acres thereof, and have marked the same on the ground as follows: Beginning at the NW Corner of the W½ of the SW¼ of the SW¼ of Section 23 T 13 N R 4 W

(If the land be surveyed land, make the starting point a corner of a rectilinear subdivision of such survey)

S & S R B & M

RECEIVED
B. L. M. AZ STATE OFFICE
OCT 19 1979
10:00 A.M.
PHOENIX, ARIZONA

at a 4" x 4" x 4' POST (post, stone or other monument) where this notice is posted; thence East 660 feet to a 4" x 4" x 4' POST, thence South 1320 feet to a 4" x 4" x 4' POST, thence West 660 feet to a 4" x 4" x 4' POST, thence North 1320 feet to the place of beginning, containing 20 acres, all in Section 23 T 13 N R 4 W S & S R B & M in the Copper Basin Mining District, in the County of YAVAPAI, in the State of Arizona, about 4 miles in a Southeasterly direction from SKULL VALLEY, ARIZ.

All done under the provisions of Chapter Six of Title XXXII, of the Revised Statutes of the United States [30 U.S.C.A. §21 et. seq.] and the laws of the State of Arizona.

Dated and posted on the ground this 19 day of June, 19 70

Phelps Dodge Corp.
By [signature]

NOTE—This form of notice is for use upon surveyed lands, the claim must conform to such survey by rectilinear subdivisions.

STATE OF ARIZONA, County of ____ } ss. I hereby certify that the within instrument was filed and recorded ____, 19__, at ____ M.

In Docket No. ____, Page ____, at the request of ____

When recorded mail to:

Witness my hand and official seal.

County Recorder

By ____ Deputy Recorder

Fee No.:
Indexed:
Compared:
Photostated:
Fee: $
I. R. S.: $

BOOK 613 PAGE 589

A MC 078951

SUPPLEMENT TO LOCATION NOTICE INFORMATION

The S.K.V. No. 50 PLACER MINING CLAIM is owned by Phelps Dodge Corporation, whose current mailing address is Highway 92, Bisbee, Arizona, 85603. The claim was located on June 19, 1970 and is situated in

SW ¼, Section 23 T 13 N R 4 W and,

_____ ¼, Section ____ T ____ R ____ and,

_____ ¼, Section ____ T ____ R ____ and,

_____ ¼, Section ____ T ____ R ____,

Gila and Salt River Base and Meridian, in the State of Arizona.

RECEIVED
B. L. M. AZ STATE OFFICE
OCT 19 1979
10:00 A.M.
PHOENIX, ARIZONA

RECEIVED
B. L. M. AZ STATE OFFICE
OCT 19 1979
10:00 A.M.
PHOENIX, ARIZONA

A MC 78950

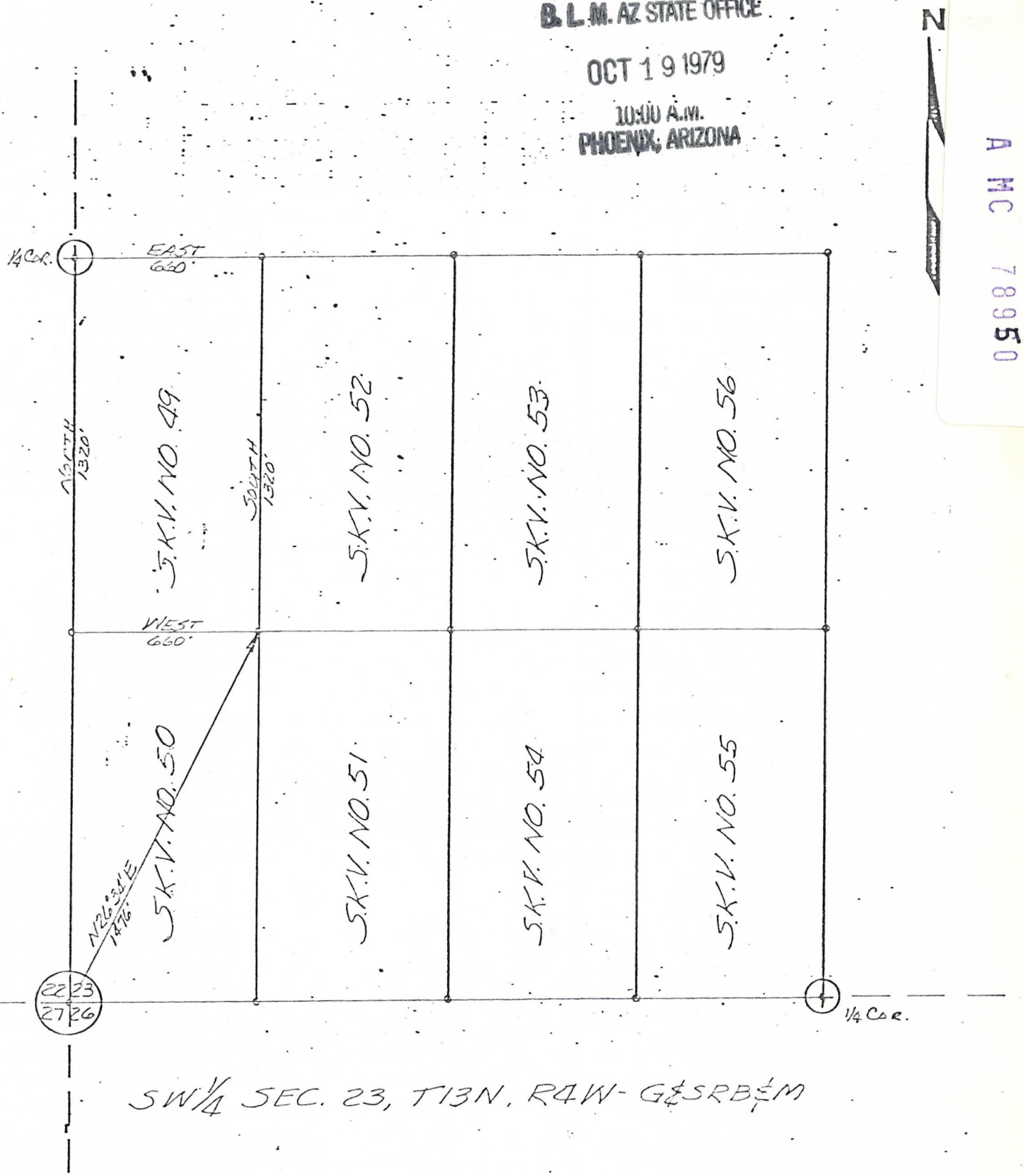

SW 1/4 SEC. 23, T13N, R4W- G&SRB&M

PLAT OF S.K.V. NO. 49 LACER MINING CLAIM	PHELPS DODGE CORPORATION COPPER BASIN MINING DISTRICT YAVAPAI COUNTY, ARIZONA	SCALE: 1"=500' DATE

STATE OF ARIZONA, County of Yavapai—ss.
I do hereby certify that the within instrument was filed and recorded at the request of Phelps Dodge Corp
on Aug 14 A.D., at 8:05 o'clock A M. Book 613 Official Records
Page 590, Records of Yavapai County, Arizona.
WITNESS my hand and official seal the day and year first above written.
NORMA R. MARQUART, County Recorder
By Catherine J. Johnson, Deputy
Fee No.:

INDEXED MICROFILMED

3-18-02
A MC 78952

Notice of Mining Location
PLACER CLAIM

TO ALL WHOM IT MAY CONCERN:

This Placer Mining Claim, the name of which is the S. K. V. No. 51

Place Mining Claim, situate on lands belonging to the United State of America, and being a form of valuable mineral deposit other than in veins or lodes of quartz or other rock in place, was entered

upon and located for the purpose of exploration and purchase by PHELPS DODGE CORP.

(Locator must insert either "a citizen of the United States" or "who has declared his intention to become a citizen of the United States")

the undersigned, on the 18 day of June, 1970

we claim 20 acres thereof, and have marked the same on the ground as

follows: Beginning at the NE Corner of the E½ of the SW¼ of the SW¼ of Sec. 23 T 13 N R 4 W

(If the land be surveyed land, make the starting point a corner of a rectilinear subdivision of such survey)

S & S R B & M

RECEIVED
B.L.M. AZ STATE OFFICE
OCT 19 1979
10:00 A.M.
PHOENIX, ARIZONA

at a 4" x 4" x 4' POST (post, stone or other monument) where this notice is posted;

thence South 1320 feet to a 4" x 4" x 4' POST, thence West 660 feet to a 4" x 4" x 4' POST, thence North 1320 feet to a 4" x 4" x 4' POST, thence East 660 feet to the place of beginning, containing 20 acres, all in Section 23 T 13 N R 4 W S & S R B & M in the Copper Basin

Mining District, in the County of YAVAPAI, in the State of Arizona,

about 4 miles in a Southeasterly direction from Skull Valley, Ariz.

All done under the provisions of Chapter Six of Title XXXII, of the Revised Statutes of the United States [30 U.S.C.A. §21 et. seq.] and the laws of the State of Arizona.

Dated and posted on the ground this 18 day of June, 1970

Phelps Dodge Corp.

By [signature]

NOTE—This form of notice is for use upon surveyed lands, the claim must conform to such survey by rectilinear subdivisions.

STATE OF ARIZONA, County of ____ } ss. I hereby certify that the within instrument was filed and recorded ____, 19__, at ____ M.

Fee No.:

In Docket No. ____, Page ____, at the request of ____

Indexed:

Compared:

Photostated:

When recorded mail to:

Witness my hand and official seal.

County Recorder

By ____ Deputy Recorder

Fee: $____

I.R.S.: $____

BOOK 613 PAGE 590

A MC 78959

SUPPLEMENT TO LOCATION NOTICE INFORMATION

The S. K. V. No. 51 PLACER MINING CLAIM is owned by Phelps Dodge Corporation, whose current mailing address is Highway 92, Bisbee, Arizona, 85603. The claim was located on JUNE 18, 1970 and is situated in

SW ¼, Section 23 T 13N R 4W and,

_____ ¼, Section ____ T ____ R ____ and,

_____ ¼, Section ____ T ____ R ____ and,

_____ ¼, Section ____ T ____ R ____,

Gila and Salt River Base and Meridian, in the State of Arizona.

RECEIVED
B. L. M. AZ STATE OFFICE
OCT 19 19/9
10:00 A.M.
PHOENIX, ARIZONA

STATE OF ARIZONA, County of Yavapai—ss.
I do hereby certify that the within instrument was filed and recorded at the request of Phelps Dodge Corp
on Aug 14 A.D., at 8:05 o'clock A.M. Book 613 Official Records
Page 591, Records of Yavapai County, Arizona.
WITNESS my hand and official seal the day and year first above written.
NORMA R. MARQUART, County Recorder
By Catherine Johnson, Deputy

INDEXED MICROFILMED

3-18-80 ap

Notice of Mining Location

PLACER CLAIM

TO ALL WHOM IT MAY CONCERN:

This Placer Mining Claim, the name of which is the S. K. V. No. 52

Place Mining Claim, situate on lands belonging to the United State of America, and being a form of valuable mineral deposit other than in veins or lodes of quartz or other rock in place, was entered upon and located for the purpose of exploration and purchase by PHELPS DODGE CORP.

(Locator must insert either "a citizen of the United States" or "who has declared his intention to become a citizen of the United States")

the undersigned, on the 18 day of June, 1970

we claim 20 acres thereof, and have marked the same on the ground as follows: Beginning at the SE Corner of the E½ of the NW¼ of the SW¼ of Section 23 T 13 N R 4 W

(If the land be surveyed land, make the starting point a corner of a rectilinear subdivision of such survey)

S & S R B & M

RECEIVED
B. L. M. AZ STATE OFFICE
OCT 19 1979
10:00 A.M.
PHOENIX, ARIZONA

at a 4" x 4" x 4' POST (post, stone or other monument) where this notice is posted;

thence West 660 feet to a 4" x 4" x 4' POST, thence North 1320 feet to a 4" x 4" x 4' POST, thence East 660 feet to a 4" x 4" x 4' POST, thence South 1320 feet to the place of beginning, containing 20 acres, all in Section 23 T 13 N R 4 W S & S R B & M in Copper Basin Mining District, in the County of YAVAPAI, in the State of Arizona, about 4 miles in a Southeasterly direction from Skull Valley, Ariz.

All done under the provisions of Chapter Six of Title XXXII, of the Revised Statutes of the United States [30 U.S.C.A. §21 et. seq.] and the laws of the State of Arizona.

Dated and posted on the ground this 18 day of June, 1970

Phelps Dodge Corp.

By [signature]

NOTE—This form of notice is for use upon surveyed lands, the claim must conform to such survey by rectilinear subdivisions.

STATE OF ARIZONA, County of _____ } ss. I hereby certify that the within instrument was filed and recorded _____, 19____, at _____ M.

In Docket No. _____, Page _____, at the request of _____

When recorded mail to:

Witness my hand and official seal.

_____ County Recorder

By _____ Deputy Recorder

Fee No.:

Indexed:

Compared:

Photostated:

Fee: $

I. R. S.: $

BOOK 613 PAGE 591

A MC 70053

A MC 78953

SUPPLEMENT TO LOCATION NOTICE INFORMATION

The S. K. V. No. 52 PLACER MINING CLAIM is owned by Phelps Dodge Corporation, whose current mailing address is Highway 92, Bisbee, Arizona, 85603. The claim was located on JUNE 18, 1970 and is situated in

SW ¼, Section 23 T 13N R 4W and,

_____ ¼, Section ____ T ____ R ____ and,

_____ ¼, Section ____ T ____ R ____ and,

_____ ¼, Section ____ T ____ R ____,

Gila and Salt River Base and Meridian, in the State of Arizona.

RECEIVED
B.L.M. AZ STATE OFFICE
OCT 19 1979
10:00 A.M.
PHOENIX, ARIZONA

STATE OF ARIZONA, County of Yavapai—ss. 20264

I do hereby certify that the within inst[illegible]t was filed and recorded at the request of Phelps Dodge Corp

on Aug 14 A.D., at 8:05 o'clock A M. Book 613 Official Records

Page 592, Records of Yavapai County, Arizona.

WITNESS my hand and official seal the day and year first above written.

NORMA R. MARQUART, County Recorder

By Catherine J. Johnson, Deputy

INDEXED MICROFILMED

3-18-80 ap A MC 78954

Notice of Mining Location

PLACER CLAIM

TO ALL WHOM IT MAY CONCERN:

This Placer Mining Claim, the name of which is the S. K. V. No. 53

Place Mining Claim, situate on lands belonging to the United State of America, and being a form of valuable mineral deposit other than in veins or lodes of quartz or other rock in place, was entered upon and located for the purpose of exploration and purchase by Phelps Dodge Corp.

(Locator must insert either "a citizen of the United States" or "who has declared his intention to become a citizen of the United States")

the undersigned, on the 18 day of June, 1970

we claim 20 acres thereof, and have marked the same on the ground as follows: Beginning at the SW Corner of the W½ of the NE¼ of the SW¼ of Section 23 T 13 N R 4 W

(If the land be surveyed land, make the starting point a corner of a rectilinear subdivision of such survey)

S & S R B & M

RECEIVED B.L.M. AZ STATE OFFICE OCT 19 1979 10:00 A.M. PHOENIX, ARIZONA

at a 4" x 4" x 4' POST (post, stone or other monument) where this notice is posted; thence North 1320 feet to a 4" x 4" x 4' POST, thence East 660 feet to a 4" x 4" x 4' POST, thence South 1320 feet to a 4" x 4" x 4' POST, thence West 660 feet to the place of beginning, containing 20 acres, all in Section 23 T 13 N R 4 W S & S R B & M in the Copper Basin Mining District, in the County of YAVAPAI, in the State of Arizona, about 4 Miles in a Southeasterly direction from Skull Valley, Ariz.

All done under the provisions of Chapter Six of Title XXXII, of the Revised Statutes of the United States [30 U.S.C.A. §21 et. seq.] and the laws of the State of Arizona.

Dated and posted on the ground this 18 day of June, 1970

Phelps Dodge Corp.

By [signature]

NOTE—This form of notice is for use upon surveyed lands, the claim must conform to such survey by rectilinear subdivisions.

STATE OF ARIZONA, County of _____ } ss.

I hereby certify that the within instrument was filed and recorded _____, 19____, at _____ M.

In Docket No. _____, Page _____, at the request of _____

When recorded mail to:

Witness my hand and official seal.

_____ County Recorder

By _____ Deputy Recorder

Fee No.:

Indexed:

Compared:

Photostated:

Fee: $_____

I. R. S.: $_____

BOOK 613 PAGE 592

A MC 78954

SUPPLEMENT TO LOCATION NOTICE INFORMATION

The S. K. V. No. 53 PLACER MINING CLAIM is owned by Phelps Dodge Corporation, whose current mailing address is Highway 92, Bisbee, Arizona, 85603. The claim was located on JUNE 18, 1970 and is situated in

SW ¼, Section 23 T 13N R 4W and,

_____ ¼, Section ____ T ____ R ____ and,

_____ ¼, Section ____ T ____ R ____ and,

_____ ¼, Section ____ T ____ R ____,

Gila and Salt River Base and Meridian, in the State of Arizona.

RECEIVED
B. L. M. AZ STATE OFFICE
OCT 19 1979
10:00 A.M.
PHOENIX, ARIZONA

STATE OF ARIZONA, County of Yavapai—ss.
I do hereby certify that the within instrument was filed and recorded at the request of Phelps Dodge Corp
on Aug 14 A.D., at 8:05 o'clock A.M. Book 613 Official Records
Page 592, Records of Yavapai County, Arizona.
WITNESS my hand and official seal the day and year first above written.
NORMA R. MARQUART, County Recorder
By Catherine J. Johnson Deputy

INDEXED
MICROFILMED

3-1880 AR

AMC 78955

Notice of Mining Location
PLACER CLAIM

TO ALL WHOM IT MAY CONCERN:

This Placer Mining Claim, the name of which is the S. K. V. No. 54

Place Mining Claim, situate on lands belonging to the United State of America, and being a form of valuable mineral deposit other than in veins or lodes of quartz or other rock in place, was entered upon and located for the purpose of exploration and purchase by PHELPS DODGE CORP.

(Locator must insert either "a citizen of the United States" or "who has declared his intention to become a citizen of the United States")

the undersigned, on the 18 day of June, 19 70 we claim 20 acres thereof, and have marked the same on the ground as follows: Beginning at the NW Corner of the $W\frac{1}{2}$ of the $SE\frac{1}{4}$ of the $SW\frac{1}{4}$ of Section 23 T 13 N R 4 W

(If the land be surveyed land, make the starting point a corner of a rectilinear subdivision of such survey)

S & S R B & M

RECEIVED
B. L. M. AZ STATE OFFICE
OCT 19 1979
10:00 A.M.
PHOENIX, ARIZONA

at a 4" x 4" x 4' POST (post, stone or other monument) where this notice is posted; thence East 660 feet to a 4" x 4" x 4' POST, thence South 1320 feet to a 4" x 4" x 4' POST, thence West 660 feet to a 4" x 4" x 4' POST, thence North 1320 feet to the place of beginning, containing 20 acres, all in Section 23 T 13 N R 4 W S & S R B & M in the Copper Basin Mining District, in the County of YAVAPAI, in the State of Arizona, about 4 miles in a Southeasterly direction from Skull Valley, Ariz.

All done under the provisions of Chapter Six of Title XXXII, of the Revised Statutes of the United States [30 U.S.C.A. §21 et. seq.] and the laws of the State of Arizona.

Dated and posted on the ground this 18 day of June, 19 70

PHELPS DODGE CORP.
By [signature]

NOTE—This form of notice is for use upon surveyed lands, the claim must conform to such survey by rectilinear subdivisions.

STATE OF ARIZONA, County of ____ } ss. I hereby certify that the within instrument was filed and recorded ____, 19____, at ____ M.

In Docket No. ____, Page ____, at the request of ____

When recorded mail to:

BOOK 613 PAGE 593

Witness my hand and official seal.

County Recorder

By ____ Deputy Recorder

Fee No.:
Indexed:
Compared:
Photostated:
Fee: $
I. R. S.: $

A MC 78955

SUPPLEMENT TO LOCATION NOTICE INFORMATION

The S. K. V. No. 54 PLACER MINING CLAIM is owned by Phelps Dodge Corporation, whose current mailing address is Highway 92, Bisbee, Arizona, 85603. The claim was located on JUNE 18, 1970 and is situated in

SW ¼, Section 23 T 13N R 4W and,

_____ ¼, Section ____ T ____ R ____ and,

_____ ¼, Section ____ T ____ R ____ and,

_____ ¼, Section ____ T ____ R ____,

Gila and Salt River Base and Meridian, in the State of Arizona.

RECEIVED
B. L. M. AZ STATE OFFICE
OCT 19 1979
10:00 A.M.
PHOENIX, ARIZONA

STATE OF ARIZONA, County of Yavapai—ss.
I do hereby certify that the within instrument was filed and recorded at the request of Phelps Dodge Corp
on Aug 14 A.D 70 at 8:05 o'clock A M. Book 613 Official Records
Page 594, Records of Yavapai County, Arizona.
WITNESS my hand and official seal the day and year first above written.
NORMA R. MARQUART, County Recorder
By Catherine J. Johnson Deputy

INDEXED MICROFILMED

Notice of Mining Location
PLACER CLAIM

TO ALL WHOM IT MAY CONCERN:

This Placer Mining Claim, the name of which is the S. K. V. No. 55

Place Mining Claim, situate on lands belonging to the United State of America, and being a form of valuable mineral deposit other than in veins or lodes of quartz or other rock in place, was entered upon and located for the purpose of exploration and purchase by PHELPS DODGE CORP.

(Locator must insert either "a citizen of the United States" or "who has declared his intention to become a citizen of the United States")

the undersigned, on the 18 day of June, 1970 we claim 20 acres thereof, and have marked the same on the ground as follows: Beginning at the NE Corner of the E½ of the SE¼ of the SW¼ of Sec. 23 T 13 N R 4 W S & S R B & M

(If the land be surveyed land, make the starting point a corner of a rectilinear subdivision of such survey)

RECEIVED B.L.M. AZ STATE OFFICE OCT 19 1979 10:00 A.M. PHOENIX, ARIZONA

at a 4" x 4" x 4' POST (post, stone or other monument) where this notice is posted; thence South 1320 feet to a 4" x 4" x 4' POST, thence West 660 feet to a 4" x 4" x 4' POST, thence North 1320 feet to a 4" x 4" x 4' POST, thence East 660 feet to the place of beginning, containing 20 acres, all in Section 23 T 13 N R 4 W S & S R B & M in the Copper Basin Mining District, in the County of YAVAPAI, in the State of Arizona, about 4 Miles in a Southeasterly direction from Skull Valley, Ariz.

All done under the provisions of Chapter Six of Title XXXII, of the Revised Statutes of the United States [30 U.S.C.A. §21 et. seq.] and the laws of the State of Arizona.

Dated and posted on the ground this 18 day of June, 1970

Phelps Dodge Corp.

By [signature]

NOTE—This form of notice is for use upon surveyed lands, the claim must conform to such survey by rectilinear subdivisions.

STATE OF ARIZONA, County of _____ } ss. I hereby certify that the within instrument was filed and recorded _____, 19____, at _____ M.

In Docket No. _____, Page _____, at the request of _____

Fee No.:

Indexed:

Compared:

Photostated:

Fee: $_____

I. P. S.: $_____

When recorded mail to:

Witness my hand and official seal.

_____ County Recorder

By _____ Deputy Recorder

BOOK 613 PAGE 594

A MC 78956

A MC 78956

SUPPLEMENT TO LOCATION NOTICE INFORMATION

The S. K. V. No. 55 PLACER MINING CLAIM is owned by Phelps Dodge Corporation, whose current mailing address is Highway 92, Bisbee, Arizona, 85603. The claim was located on JUNE 18, 1970 and is situated in

SW ¼, Section 23 T 13N R 4W and,

_____ ¼, Section ____ T ____ R ____ and,

_____ ¼, Section ____ T ____ R ____ and,

_____ ¼, Section ____ T ____ R ____,

Gila and Salt River Base and Meridian, in the State of Arizona.

RECEIVED
B.L.M. AZ STATE OFFICE
OCT 19 1979
10:00 A.M.
PHOENIX, ARIZONA

STATE OF ARIZONA, County of Yavapai—ss.
I do hereby certify that the within in[illegible]ont was filed and recorded at the request of Phelps Dodge Corp
on Aug 14 A.D. 70 at 8:05 o'clock A M. Book 613 Official Records
Page 595, Records of Yavapai County, Arizona.
WITNESS my hand and official seal the day and year first above written.
NORMA R. MARQUART, County Recorder
By Catherine J. Johnson, Deputy

INDEXED MICROFILMED

A MC 78957

Notice of Mining Location
PLACER CLAIM

TO ALL WHOM IT MAY CONCERN:

This Placer Mining Claim, the name of which is the S. K. V. No. 56

Place Mining Claim, situate on lands belonging to the United State of America, and being a form of valuable mineral deposit other than in veins or lodes of quartz or other rock in place, was entered upon and located for the purpose of exploration and purchase by PHELPS DODGE CORP.

(Locator must insert either "a citizen of the United States" or "who has declared his intention to become a citizen of the United States")

the undersigned, on the 18 day of June, 1970 we claim 20 acres thereof, and have marked the same on the ground as follows: Beginning at the SE Corner of the E½ of the NE¼ of the SW¼ of Section 23 T 13 N R 4 W

(If the land be surveyed land, make the starting point a corner of a rectilinear subdivision of such survey)

S & S R B & M

RECEIVED B.L.M. AZ STATE OFFICE OCT 19 1979 10:00 A.M. PHOENIX, ARIZONA

at a 4" x 4" x 4' POST (post, stone or other monument) where this notice is posted; thence West 660 feet to a 4" x 4" x 4' POST, thence North 1320 feet to a 4" x 4" x 4' POST, thence East 660 feet to a 4" x 4" x 4' POST, thence South 1320 feet to the place of beginning, containing 20 acres, all in Section 23 T 13 N R 4 W S & S R B & M in Copper Basin

Mining District, in the County of YAVAPAI, in the State of Arizona, about 4 miles in a Southeasterly direction from Skull Valley, Ariz.

All done under the provisions of Chapter Six of Title XXXII, of the Revised Statutes of the United States [30 U.S.C.A. §21 et. seq.] and the laws of the State of Arizona.

Dated and posted on the ground this 18 day of June, 1970

Phelps Dodge Corp.

By [signature]

NOTE—This form of notice is for use upon surveyed lands, the claim must conform to such survey by rectilinear subdivisions.

STATE OF ARIZONA, County of ____ } ss. I hereby certify that the within instrument was filed and recorded ____, 19__, at ____ M.

In Docket No. ____, Page ____, at the request of ____

When recorded mail to:

Witness my hand and official seal.

County Recorder

By ____ Deputy Recorder

Fee No.:

Indexed:

Compared:

Photostated:

Fee: $

I. R. S.: $

BOOK 613 PAGE 595

A MC 78957

SUPPLEMENT TO LOCATION NOTICE INFORMATION

The S. K. V. No. 56 PLACER MINING CLAIM is owned by Phelps Dodge Corporation, whose current mailing address is Highway 92, Bisbee, Arizona, 85603. The claim was located on JUNE 18, 1970 and is situated in

SW ¼, Section 23 T 13N R 4W and,

_____ ¼, Section ____ T ____ R ____ and,

_____ ¼, Section ____ T ____ R ____ and,

_____ ¼, Section ____ T ____ R ____,

Gila and Salt River Base and Meridian, in the State of Arizona.

RECEIVED
B.L.M. AZ STATE OFFICE
OCT 19 1979
10:00 A.M.
PHOENIX, ARIZONA

STATE OF ARIZONA, County of Yavapai—ss.
I do hereby certify that the within instrument was filed and recorded at the request of Phelps Dodge Corp
on Aug 14 A.D., at 8:05 o'clock A M. Book 613 Official Records
Page 596, Records of Yavapai County, Arizona.
WITNESS my hand and official seal the day and year first above written.
NORMA R. MARQUART, County Recorder
By Catherine Johnson, Deputy

INDEXED MICROFILMED

3-18-80 AR

A MC 78958

Notice of Mining Location
PLACER CLAIM

TO ALL WHOM IT MAY CONCERN:

This Placer Mining Claim, the name of which is the S. K. V. No. 57

Place Mining Claim, situate on lands belonging to the United State of America, and being a form of valuable mineral deposit other than in veins or lodes of quartz or other rock in place, was entered upon and located for the purpose of exploration and purchase by PHELPS DODGE CORP.

(Locator must insert either "a citizen of the United States" or "who has declared his intention to become a citizen of the United States")

the undersigned, on the 18 day of June, 19 70

we claim 20 acres thereof, and have marked the same on the ground as follows: Beginning at the SW Corner of the W½ of the NW¼ of the SE¼ of Section 23 T 13 N R 4 W

(If the land be surveyed land, make the starting point a corner of a rectilinear subdivision of such survey)

S & S R B & M

RECEIVED B.L.M. AZ STATE OFFICE OCT 19 1979 10:00 A.M. PHOENIX, ARIZONA

at a 4" x 4" x 4' POST (post, stone or other monument) where this notice is posted; thence North 1320 feet to a 4" x 4" x 4' POST, thence East 660 feet to a 4" x 4" x 4' POST, thence South 1320 feet to a 4" x 4" x 4' POST, thence West 660 feet to the place of beginning, containing 20 acres, all in Section 23 T 13 N R 4 W S & S R B & M in the Copper Basin Mining District, in the County of YAVAPAI, in the State of Arizona, about 4 miles in a Southeasterly direction from Skull Valley, Ariz.

All done under the provisions of Chapter Six of Title XXXII, of the Revised Statutes of the United States [30 U.S.C.A. §21 et. seq.] and the laws of the State of Arizona.

Dated and posted on the ground this 18 day of June, 19 70

Phelps Dodge Corp.
By

NOTE—This form of notice is for use upon surveyed lands, the claim must conform to such survey by rectilinear subdivisions.

STATE OF ARIZONA, County of ____ } ss. I hereby certify that the within instrument was filed and recorded ____, 19____, at ____ M.

In Docket No. ____, Page ____, at the request of ____

When recorded mail to:

Witness my hand and official seal.

County Recorder

By ____ Deputy Recorder

Fee No.:

Indexed:

Compared:

Photostated:

Fee: $

I.R.S.: $

BOOK 613 PAGE 596

A MC 78958

SUPPLEMENT TO LOCATION NOTICE INFORMATION

The S. K. V. No. 57 PLACER MINING CLAIM is owned by Phelps Dodge Corporation, whose current mailing address is Highway 92, Bisbee, Arizona, 85603. The claim was located on JUNE 18, 1970 and is situated in

SE ¼, Section 23 T 13N R 4W and,

____ ¼, Section ____ T ____ R ____ and,

____ ¼, Section ____ T ____ R ____ and,

____ ¼, Section ____ T ____ R ____,

Gila and Salt River Base and Meridian, in the State of Arizona.

RECEIVED
B.L.M. AZ STATE OFFICE
OCT 19 1979
10:00 A.M.
PHOENIX, ARIZONA

RECEIVED
B.L.M. AZ STATE OFFICE
OCT 19 1979
10:00 A.M.
PHOENIX, ARIZONA

A MC 78958

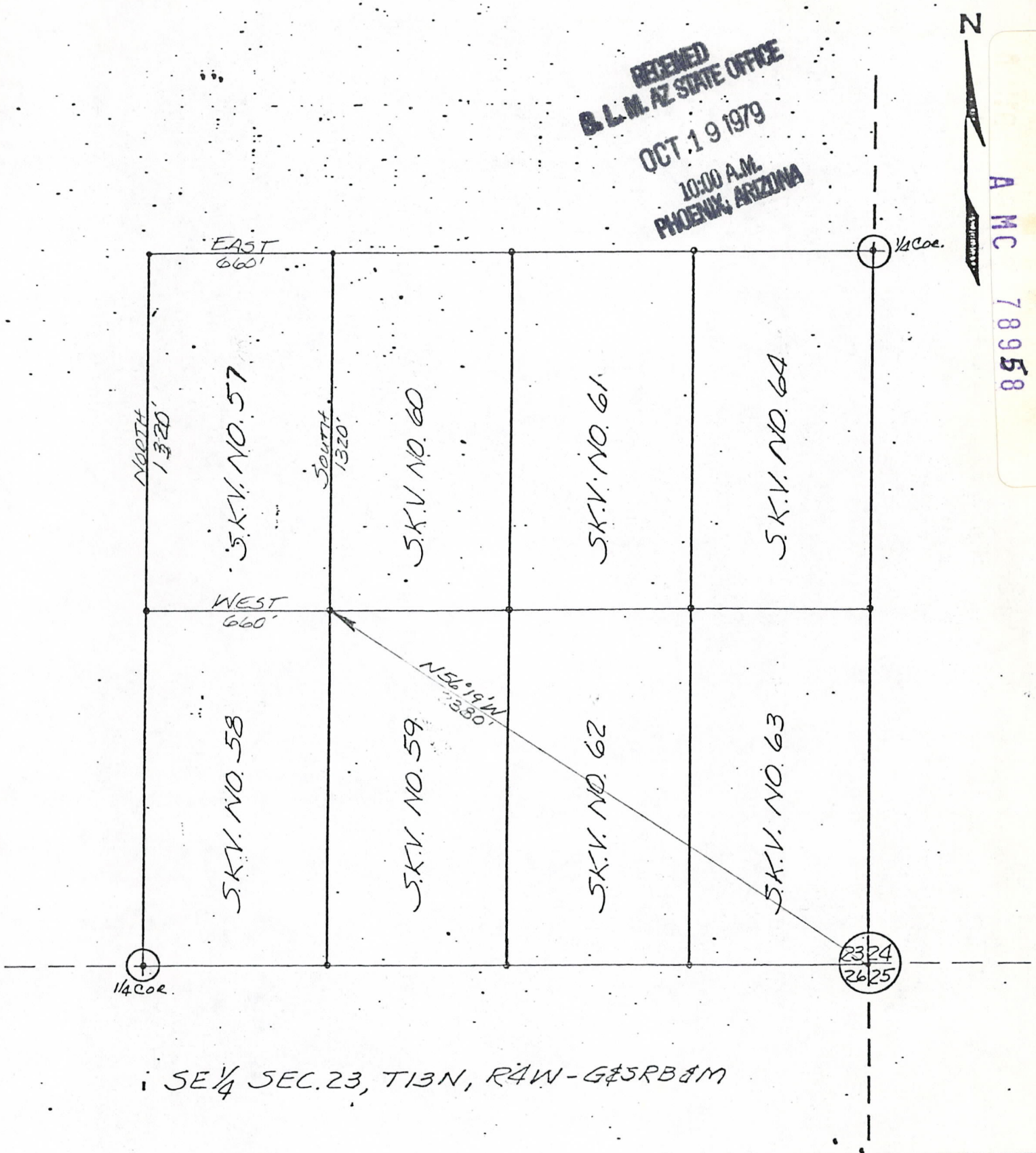

SE 1/4 SEC. 23, T13N, R4W - G&SRB&M

PLAT OF S.K.V. NO. 57 PLACER MINING CLAIM	PHELPS DODGE CORPORATION COPPER BASIN MINING DISTRICT YAVAPAI COUNTY, ARIZONA	SCALE: 1"=500' DATE

STATE OF ARIZONA, County of Yavapai—ss.
I do hereby certify that the within ins nt was filed and recorded at the request of Phelps Dodge Corp
on Aug 14 A.D., 7 at 8:05 o'clock A M. Book 613 Official Records
Page 597, Records of Yavapai County, Arizona.
WITNESS my hand and official seal the day and year first above written.
NORMA R. MARQUART, County Recorder
By Catherine J. Johnson, Deputy

INDEXED MICROFILMED

3-18-80 aR

A MC 78959

Notice of Mining Location
PLACER CLAIM

TO ALL WHOM IT MAY CONCERN:

This Placer Mining Claim, the name of which is the S. K. V. No. 58

Place Mining Claim, situate on lands belonging to the United State of America, and being a form of valuable mineral deposit other than in veins or lodes of quartz or other rock in place, was entered upon and located for the purpose of exploration and purchase by PHELPS DODGE CORP.

(Locator must insert either "a citizen of the United States" or "who has declared his intention to become a citizen of the United States")

the undersigned, on the 18 day of June, 19 70 we claim 20 acres thereof, and have marked the same on the ground as follows: Beginning at the NW Corner of the W½ of the SW¼ of the SE¼ of Section 23 T 13 N R 4 W

(If the land be surveyed land, make the starting point a corner of a rectilinear subdivision of such survey)

S & S R B & M

RECEIVED B.L.M. AZ STATE OFFICE OCT 19 1979 JUNU A.M. PHOENIX, ARIZONA

at a 4" x 4" x 4' POST (post, stone or other monument) where this notice is posted; thence East 660 feet to a 4" x 4" x 4' POST, thence South 1320 feet to a 4" x 4" x 4' POST, thence West 660 feet to a 4" x 4" x 4' POST, thence North 1320 feet to the place of beginning, containing 20 acres, all in Section 23 T 13 N R 4 W S & S R B & M in the Copper Basin Mining District, in the County of YAVAPAI, in the State of Arizona, about 4 miles in a Southeasterly direction from Skull Valley, Ariz.

All done under the provisions of Chapter Six of Title XXXII, of the Revised Statutes of the United States [30 U.S.C.A. §21 et. seq.] and the laws of the State of Arizona.

Dated and posted on the ground this 18 day of June, 19 70

Phelps Dodge Corp.

By [signature]

NOTE—This form of notice is for use upon surveyed lands, the claim must conform to such survey by rectilinear subdivisions.

STATE OF ARIZONA, County of _____ } ss.
I hereby certify that the within instrument was filed and recorded _____, 19____, at _____ M.
In Docket No. _____, Page _____, at the request of _____

Fee No.:
Indexed:
Compared:
Photostated:
Fee: $_____
I. R. S.: $_____

When recorded mail to:

Witness my hand and official seal.

_____ County Recorder

By _____ Deputy Recorder

BOOK 613 PAGE 597

A MC 78959

SUPPLEMENT TO LOCATION NOTICE INFORMATION

The S. K. V. No. 58 PLACER MINING CLAIM is owned by Phelps Dodge Corporation, whose current mailing address is Highway 92, Bisbee, Arizona, 85603. The claim was located on JUNE 18, 1970 and is situated in

SE ¼, Section 23 T 13 N R 4 W and,

____ ¼, Section ____ T ____ R ____ and,

____ ¼, Section ____ T ____ R ____ and,

____ ¼, Section ____ T ____ R ____,

Gila and Salt River Base and Meridian, in the State of Arizona.

RECEIVED
B. L. M. AZ STATE OFFICE
OCT 19 1979
10:00 A.M.
PHOENIX, ARIZONA

STATE OF ARIZONA, County of Yavapai—ss.
I do hereby certify that the within instrument was filed and recorded at the request of Phelps Dodge Corp
on Aug 14 A.D., at 8:05 o'clock A M. Book 613 Official Records
Page 598, Records of Yavapai County, Arizona.
WITNESS my hand and official seal the day and year first above written.
NORMA R. MARQUART, County Recorder
By Catherine J. Johnson, Deputy

20270

3-18-80 ap

INDEXED MICROFILMED

A MC 78960

Notice of Mining Location

PLACER CLAIM

TO ALL WHOM IT MAY CONCERN:

This Placer Mining Claim, the name of which is the S. K. V. No. 59

Place Mining Claim, situate on lands belonging to the United State of America, and being a form of valuable mineral deposit other than in veins or lodes of quartz or other rock in place, was entered upon and located for the purpose of exploration and purchase by PHELPS DODGE CORP.

(Locator must insert either "a citizen of the United States" or "who has declared his intention to become a citizen of the United States")

the undersigned, on the 18 day of June, 1970

we claim 20 acres thereof, and have marked the same on the ground as follows: Beginning at the NE Corner of the E½ of the SW¼ of the SE¼ of Sec. 23 T 13 N R 4 W

(If the land be surveyed land, make the starting point a corner of a rectilinear subdivision of such survey)

S & S R B & M

RECEIVED B.L.M. AZ STATE OFFICE OCT 19 1979 10:00 A.M. PHOENIX, ARIZONA

at a 4" x 4" x 4' POST (post, stone or other monument) where this notice is posted; thence South 1320 feet to a 4" x 4" x 4' POST, thence West 660 feet to a 4" x 4" x 4' POST, thence North 1320 feet to a 4" x 4" x 4' POST, thence East 660 feet to the place of beginning, containing 20 acres, all in Section 23 T 13 N R 4 W S & S R B & M in the Copper Basin Mining District, in the County of YAVAPAI, in the State of Arizona, about 4 miles in a Southeasterly direction from Skull Valley, Arizona.

All done under the provisions of Chapter Six of Title XXXII, of the Revised Statutes of the United States [30 U.S.C.A. §21 et. seq.] and the laws of the State of Arizona.

Dated and posted on the ground this 18 day of June, 1970

Phelps Dodge Corp.

By [signature]

NOTE—This form of notice is for use upon surveyed lands, the claim must conform to such survey by rectilinear subdivisions.

STATE OF ARIZONA, County of _____ } ss. I hereby certify that the within instrument was filed and recorded _____, 19__, at _____ M.

In Docket No. _____, Page _____, at the request of _____

When recorded mail to:

Witness my hand and official seal.

_____ County Recorder

By _____ Deputy Recorder

Fee No.:

Indexed:

Compared:

Photostated:

Fee: $

I. R. S.: $

BOOK 613 PAGE 598

A MC 78920

SUPPLEMENT TO LOCATION NOTICE INFORMATION

The S. K. V. No. 59 PLACER MINING CLAIM is owned by Phelps Dodge Corporation, whose current mailing address is Highway 92, Bisbee, Arizona, 85603. The claim was located on JUNE 18, 1970 and is situated in

SE ¼, Section 23 T 13N R 4W and,

_____ ¼, Section ____ T ____ R ____ and,

_____ ¼, Section ____ T ____ R ____ and,

_____ ¼, Section ____ T ____ R ____,

Gila and Salt River Base and Meridian, in the State of Arizona.

RECEIVED
B.L.M. AZ STATE OFFICE
OCT 19 1979
10:00 A.M.
PHOENIX, ARIZONA

STATE OF ARIZONA, County of Yavapai—ss.
I do hereby certify that the within instrument was filed and recorded at the request of Phelps Dodge Corp
on Aug 14 A.D., at 8:05 o'clock A M. Book 613 Official Records
Page 599, Records of Yavapai County, Arizona.
WITNESS my hand and official seal the day and year first above written.
NORMA R. MARQUART, County Recorder
By Catherine J. Johnson, Deputy

INDEXED MICROFILMED

3-18-80 AP

A MC 78961

Notice of Mining Location
PLACER CLAIM

TO ALL WHOM IT MAY CONCERN:

This Placer Mining Claim, the name of which is the S. K. V. No. 60

Place Mining Claim, situate on lands belonging to the United State of America, and being a form of valuable mineral deposit other than in veins or lodes of quartz or other rock in place, was entered

upon and located for the purpose of exploration and purchase by

PHELPS DODGE CORPORATION

(Locator must insert either "a citizen of the United States" or "who has declared his intention to become a citizen of the United States")

the undersigned, on the 18 day of June, 1970

we claim 20 acres thereof, and have marked the same on the ground as follows: Beginning at the SE Corner of the E½ of the NW¼ of the SE¼ of Section 23 T 13 N R 4 W

(If the land be surveyed land, make the starting point a corner of a rectilinear subdivision of such survey)

S & S R B & M

RECEIVED B.L.M. AZ STATE OFFICE OCT 19 1979 10:00 A.M. PHOENIX, ARIZONA

at a 4" x 4" x 4' POST (post, stone or other monument) where this notice is posted;

thence West 660 feet to a 4" x 4" x 4' POST, thence North 1320 feet to a 4" x 4" x 4' POST, thence East 660 feet to a 4" x 4" x 4' POST, thence South 1320 feet to the place of beginning, containing 20 acres, all in Section 23 T 13 N R 4 W S & S R B & M in Copper Basin

Mining District, in the County of YAVAPAI, in the State of Arizona, about 4 miles in a Southeasterly direction from Skull Valley, A riz.

All done under the provisions of Chapter Six of Title XXXII, of the Revised Statutes of the United States [30 U.S.C.A. §21 et. seq.] and the laws of the State of Arizona.

Dated and posted on the ground this 18 day of June, 1970

Phelps Dodge Corp.

By Harry L. Miller

NOTE—This form of notice is for use upon surveyed lands, the claim must conform to such survey by rectilinear subdivisions.

STATE OF ARIZONA, County of ____ } ss.
I hereby certify that the within instrument was filed and recorded ____, 19____, at ____ M.
In Docket No. ____, Page ____, at the request of ____

Fee No.:
Indexed:
Compared:
Photostated:
Fee: $
I.R.S.: $

When recorded mail to:

BOOK 613 PAGE 599

Witness my hand and official seal.

County Recorder

By ____ Deputy Recorder

A MC 78961

SUPPLEMENT TO LOCATION NOTICE INFORMATION

The S. K. V. No. 60 PLACER MINING CLAIM is owned by Phelps Dodge Corporation, whose current mailing address is Highway 92, Bisbee, Arizona, 85603. The claim was located on JUNE 18, 1970 and is situated in

SE ¼, Section 23 T 13N R 4W and,

_____ ¼, Section ____ T ____ R ____ and,

_____ ¼, Section ____ T ____ R ____ and,

_____ ¼, Section ____ T ____ R ____,

Gila and Salt River Base and Meridian, in the State of Arizona.

RECEIVED
B.L.M. AZ STATE OFFICE
OCT 19 1979
10:00 A.M.
PHOENIX, ARIZONA

STATE OF ARIZONA, County of Yavapai—ss.
I do hereby certify that the within instrument was filed and recorded at the request of Phelps Dodge Corp.
on Aug 14 1970 at 8:05 o'clock M. Book 613 Official Records
Page 600, Records of Yavapai County, Arizona.
WITNESS my hand and official seal the day and year first above written.
NORMA R. MARQUART, County Recorder
By Catherine J. Johnson, Deputy

INDEXED MICROFILMED

A MC 78962

Notice of Mining Location

PLACER CLAIM

TO ALL WHOM IT MAY CONCERN:

This Placer Mining Claim, the name of which is the S. K. V. No. 61

Place Mining Claim, situate on lands belonging to the United State of America, and being a form of valuable mineral deposit other than in veins or lodes of quartz or other rock in place, was entered upon and located for the purpose of exploration and purchase by PHELPS DODGE CORP.

(Locator must insert either "a citizen of the United States" or "who has declared his intention to become a citizen of the United States")

the undersigned, on the 18 day of June, 1970 we claim 20 acres thereof, and have marked the same on the ground as follows: Beginning at the SW Corner of the W½ of the NE¼ of the SE¼ of Section 23 T 13 N R4 W

(If the land be surveyed land, make the starting point a corner of a rectilinear subdivision of such survey)

S & S R B & M

RECEIVED B.L.M. AZ STATE OFFICE OCT 19 1979 10:00 A.M. PHOENIX, ARIZONA

at a 4" x 4" x 4' POST (post, stone or other monument) where this notice is posted; thence North 1320 feet to a 4" x 4" x 4' POST, thence East 660 feet to a 4" x 4" x 4' POST, thence South 1320 feet to a 4" x 4" x 4' POST, thence West 660 feet to the place of beginning, containing 20 acres, all in Section 23 T 13 N R 4 W S & S R B & M in the Copper Basin Mining District, in the County of YAVAPAI, in the State of Arizona, about 4 miles in a Southeasterly direction from Skull Valley, Ariz.

All done under the provisions of Chapter Six of Title XXXII, of the Revised Statutes of the United States [30 U.S.C.A. §21 et. seq.] and the laws of the State of Arizona.

Dated and posted on the ground this 18 day of June, 1970

Phelps Dodge Corp.

By [signature]

NOTE—This form of notice is for use upon surveyed lands, the claim must conform to such survey by rectilinear subdivisions.

STATE OF ARIZONA, County of _____ } ss. I hereby certify that the within instrument was filed and recorded _____, 19__, at _____ M.

In Docket No. _____, Page _____, at the request of _____

When recorded mail to:

Witness my hand and official seal.

_____ County Recorder

By _____ Deputy Recorder

Fee No.:

Indexed:

Compared:

Photostated:

Fee: $

I. R. S.: $

BOOK 613 PAGE 600

A MC 78962

SUPPLEMENT TO LOCATION NOTICE INFORMATION

The S. K. V. No. 61 PLACER MINING CLAIM is owned by Phelps Dodge Corporation, whose current mailing address is Highway 92, Bisbee, Arizona, 85603. The claim was located on JUNE 18, 1970 and is situated in

SE ¼, Section 23 T 13N R 4W and,

_____ ¼, Section ____ T ____ R ____ and,

_____ ¼, Section ____ T ____ R ____ and,

_____ ¼, Section ____ T ____ R ____,

Gila and Salt River Base and Meridian, in the State of Arizona.

RECEIVED
B.L.M. AZ STATE OFFICE
OCT 19 1979
10:00 A.M.
PHOENIX, ARIZONA

STATE OF ARIZONA, County of Yavapai—ss.
I do hereby certify that the within instrument was filed and recorded at the request of Phelps Dodge Corp
on Aug 18 A.D. [redacted] at 2:05 o'clock [redacted] M. Book 613 Official Records
Page 601, Records of Yavapai County, Arizona.
WITNESS my hand and official seal the day and year first above written.
NORMA R. MARQUART, County Recorder.
By Catherine J. Johnson Deputy.

20273

INDEXED

MICROFILMED

3-18-80 ab

A MC 78963

Notice of Mining Location
PLACER CLAIM

TO ALL WHOM IT MAY CONCERN:

This Placer Mining Claim, the name of which is the S. K. V. No. 62

Place Mining Claim, situate on lands belonging to the United State of America, and being a form of valuable mineral deposit other than in veins or lodes of quartz or other rock in place, was entered upon and located for the purpose of exploration and purchase by PHELPS DODGE CORP.

(Locator must insert either "a citizen of the United States" or "who has declared his intention to become a citizen of the United States")

the undersigned, on the 18 day of June, 19 70 we claim 20 acres thereof, and have marked the same on the ground as follows: Beginning at the NW Corner of the W½ of the SE¼ of the SE¼ of Section 23 T 13 N R 4 W

(If the land be surveyed land, make the starting point a corner of a rectilinear subdivision of such survey)

S & S R B & M

RECEIVED
B.L.M. AZ STATE OFFICE
OCT 19 1979
10:00 A.M.
PHOENIX, ARIZONA

at a 4" x 4" x 4' POST (post, stone or other monument) where this notice is posted; thence East 660 feet to a 4" x 4" x 4' POST, thence South 1320 feet to a 4" x 4" x 4' POST, thence West 660 feet to a 4" x 4" x 4' POST, thence North 1320 feet to the place of beginning, containing 20 acres, all in Section 23 T 13 N R 4 W S & S R B & M in the Copper Basin Mining District, in the County of YAVAPAI, in the State of Arizona, about 4 miles in a Southeasterly direction from Skull Valley, Ariz.

All done under the provisions of Chapter Six of Title XXXII, of the Revised Statutes of the United States [30 U.S.C.A. §21 et. seq.] and the laws of the State of Arizona.

Dated and posted on the ground this 18 day of June, 19 70

Phelps Dodge Corp.

By [signature]

NOTE—This form of notice is for use upon surveyed lands, the claim must conform to such survey by rectilinear subdivisions.

STATE OF ARIZONA, County of _____ } ss. I hereby certify that the within instrument was filed and recorded _____, 19____, at _____ M.

Fee No.:

In Docket No. _____, Page _____, at the request of _____

Indexed:

Compared:

Photostated:

When recorded mail to:

Witness my hand and official seal.

County Recorder

By _____ Deputy Recorder

Fee: $_____

I. R. S.: $_____

BOOK 613 PAGE 601

A MC 78963

SUPPLEMENT TO LOCATION NOTICE INFORMATION

The S. K. V. No. 62 PLACER MINING CLAIM is owned by Phelps Dodge Corporation, whose current mailing address is Highway 92, Bisbee, Arizona, 85603. The claim was located on JUNE 18, 1970 and is situated in

SE ¼, Section 23 T 13 N R 4 W and,

____ ¼, Section ____ T ____ R ____ and,

____ ¼, Section ____ T ____ R ____ and,

____ ¼, Section ____ T ____ R ____,

Gila and Salt River Base and Meridian, in the State of Arizona.

RECEIVED
B. L. M. AZ STATE OFFICE
OCT 19 1979
10:00 A.M.
PHOENIX, ARIZONA

STATE OF ARIZONA, County of Yavapai—ss.
I do hereby certify that the within instrument was filed and recorded at the request of Phelps Dodge Corp
on Aug 14 A.D., at 8:05 o'clock A.M. Book 613 Official Records
Page 602, Records of Yavapai County, Arizona.
WITNESS my hand and official seal the day and year first above written.
NORMA R. MARQUART, County Recorder
By Catherine J. Johnson, Deputy

MICROFILMED

INDEXED

8-18-80 ar

AMC 78964

Notice of Mining Location
PLACER CLAIM

TO ALL WHOM IT MAY CONCERN:

This Placer Mining Claim, the name of which is the S. K. V. No. 63

Place Mining Claim, situate on lands belonging to the United State of America, and being a form of valuable mineral deposit other than in veins or lodes of quartz or other rock in place, was entered upon and located for the purpose of exploration and purchase by PHELPS DODGE CORP.

(Locator must insert either "a citizen of the United States" or "who has declared his intention to become a citizen of the United States")

the undersigned, on the 18 day of June, 19 70 we claim 20 acres thereof, and have marked the same on the ground as follows: Beginning at the NE Corner of the $E\frac{1}{2}$ of the $SE\frac{1}{4}$ of the $SE\frac{1}{4}$ of Sec. 23 T 13 N R 4 W

(If the land be surveyed land, make the starting point a corner of a rectilinear subdivision of such survey)

S & S R B & M

RECEIVED
B.L.M. AZ STATE OFFICE
OCT 19 1979
10:00 A.M.
PHOENIX, ARIZONA

at a 4" x 4" x 4' POST (post, stone or other monument) where this notice is posted; thence South 1320 feet to a 4" x 4" x 4' POST, thence West 660 feet to a 4" x 4" x 4' POST, thence North 1320 feet to a 4" x 4" x 4' POST, thence East 660 feet to the place of beginning, containing 20 acres, all in Section 23 T 13 N R 4 W S & S R B & M in the Copper Basin Mining District, in the County of YAVAPAI, in the State of Arizona, about 4 miles in a Southeasterly direction from Skull Valley, Ariz.

All done under the provisions of Chapter Six of Title XXXII, of the Revised Statutes of the United States [30 U.S.C.A. §21 et. seq.] and the laws of the State of Arizona.

Dated and posted on the ground this 18 day of June, 19 70

Phelps Dodge Corp.
By [signature]

NOTE—This form of notice is for use upon surveyed lands, the claim must conform to such survey by rectilinear subdivisions.

STATE OF ARIZONA, County of _____ } ss.
I hereby certify that the within instrument was filed and recorded _____, 19____, at _____ M.
In Docket No._____, Page_____, at the request of _____

When recorded mail to:

Witness my hand and official seal.

_____ County Recorder

By _____ Deputy Recorder

Fee No.:
Indexed:
Compared:
Photostated:
Fee: $_____
I. R. S.: $_____

BOOK 613 PAGE 602

A MC 78914

SUPPLEMENT TO LOCATION NOTICE INFORMATION

The S. K. V. No. 63 PLACER MINING CLAIM is owned by Phelps Dodge Corporation, whose current mailing address is Highway 92, Bisbee, Arizona, 85603. The claim was located on JUNE 18, 1970 and is situated in

SE ¼, Section 23 T 13N R 4W and,

_____ ¼, Section ____ T ____ R ____ and,

_____ ¼, Section ____ T ____ R ____ and,

_____ ¼, Section ____ T ____ R ____,

Gila and Salt River Base and Meridian, in the State of Arizona.

RECEIVED
B.L.M. AZ STATE OFFICE
OCT 19 1979
10:00 A.M.
PHOENIX, ARIZONA

E OF ARIZONA, County of Yavapai—ss.
I do hereby certify that the within in ent was filed and recorded at the request of Phelps Dodge Corp
Aug 14 A.D. 70 at 8:05 o'clock M. Book 613 Official Records
Page 603, Records of Yavapai County, Arizona.
WITNESS my hand and official seal the day and year first above written.

NORMA R. MARQUART, County Recorder
By Catherine J. Johnson, Deputy

MICROFILMED

INDEXED

3-18-80 aR

A MC 78965

Notice of Mining Location

PLACER CLAIM

TO ALL WHOM IT MAY CONCERN:

This Placer Mining Claim, the name of which is the S. K. V. No. 64

Place Mining Claim, situate on lands belonging to the United State of America, and being a form valuable mineral deposit other than in veins or lodes of quartz or other rock in place, was ente

upon and located for the purpose of exploration and purchase by

PHELPS DODGE CORP.

(Locator must insert either "a citizen of the United States" or "who has declared his intention to become a citizen of the United States")

the undersigned, on the 18 day of June, 1970

we claim 20 acres thereof, and have marked the same on the ground as

follows: Beginning at the SE Corner of the E½ of the NE¼ of the SE¼ of Section 23 T 13 N R 4 W

(If the land be surveyed land, make the starting point a corner of a rectilinear subdivision of such survey)

S & S R B & M

RECEIVED B.L.M. AZ STATE OFFICE OCT 19 1979 10:00 A.M. PHOENIX, ARIZONA

at a 4" x 4" x 4' POST (post, stone or other monument) where this notice is posted;

thence West 660 feet to a 4" x 4" x 4' POST

, thence North 1320 feet to a

4" x 4" x 4' POST, thence East 660 feet to a

4" x 4" x 4' POST, thence South 1320

feet to the place of beginning, containing 20 acres, all in Section 23

T 13 N R 4 W S & S R B & M in Copper Basin

Mining District, in the County of YAVAPAI, in the State of Arizona,

about 4 miles in a Southeasterly direction from

Skull Valley, Ariz.

All done under the provisions of Chapter Six of Title XXXII, of the Revised Statutes of the United States [30 U.S.C.A. §21 et. seq.] and the laws of the State of Arizona.

Dated and posted on the ground this 18 day of June, 1970

Phelps Dodge Corp.

By Harry L. Metz

NOTE—This form of notice is for use upon surveyed lands, the claim must conform to such survey by rectilinear subdivisions.

STATE OF ARIZONA, County of ss. I hereby certify that the within instrument was filed and recorded , 19 , at M.

In Docket No. , Page , at the request of

When recorded mail to:

Witness my hand and official seal.

County Recorder

By Deputy Recorder

Fee No.:

Indexed:

Compared:

Photostated:

Fee: $

I.R.S.: $

BOOK 613 PAGE 603

A MC 78965

SUPPLEMENT TO LOCATION NOTICE INFORMATION

The S. K. V. No. 64 PLACER MINING CLAIM is owned by Phelps Dodge Corporation, whose current mailing address is Highway 92, Bisbee, Arizona, 85603. The claim was located on JUNE 18, 1970 and is situated in

SE ¼, Section 23 T 13N R 4W and,

_____ ¼, Section ____ T ____ R ____ and,

_____ ¼, Section ____ T ____ R ____ and,

_____ ¼, Section ____ T ____ R ____,

Gila and Salt River Base and Meridian, in the State of Arizona.

RECEIVED
B. L. M. AZ STATE OFFICE
OCT 19 1979
10:00 A.M.
PHOENIX, ARIZONA

STATE OF ARIZONA, County of Yavapai—ss.
I do hereby certify that the within instrument was filed and recorded at the request of Phelps Dodge Corp
on August 14 A.D., 1970 at 8:05 o'clock a M. Book 613 Official Rec
Page 636, Records of Yavapai County, Arizona.
WITNESS my hand and official seal the day and year first above written.

20308

INDEXED

MICROFILMED

NORMA R. MARQUART, County Recorder
By Beverly N. Hume, Deputy

3-18-80 ak

A MC 78966

Notice of Mining Location

PLACER CLAIM

TO ALL WHOM IT MAY CONCERN:

This Placer Mining Claim, the name of which is the S. K. V. No. 97

Place Mining Claim, situate on lands belonging to the United State of America, and being a form of valuable mineral deposit other than in veins or lodes of quartz or other rock in place, was entered upon and located for the purpose of exploration and purchase by PHELPS DODGE CORP.

(Locator must insert either "a citizen of the United States" or "who has declared his intention to become a citizen of the United States")

the undersigned, on the 18 day of June, 1970 we claim 20 acres thereof, and have marked the same on the ground as follows: Beginning at the SE Corner of the E½ of the NE¼ of the NE¼ of Section 25 T 13 N R 4 W

(If the land be surveyed land, make the starting point a corner of a rectilinear subdivision of such survey)

S & S R B & M

RECEIVED B. L. M. AZ STATE OFFICE OCT 19 1979 10:00 A.M. PHOENIX, ARIZONA

at a 4" x 4" x 4' POST (post, stone or other monument) where this notice is posted; thence West 660 feet to a 4" x 4" x 4' POST, thence North 1320 feet to a 4" x 4" x 4' POST, thence East 660 feet to a 4" x 4" x 4' POST, thence South 1320 feet to the place of beginning, containing 20 acres, all in Section 25 T 13 N R 4 W S & S R B & M in Copper Basin Mining District, in the County of YAVAPAI, in the State of Arizona, about 6 miles in a Southeasterly direction from Skull Valley, Ariz.

All done under the provisions of Chapter Six of Title XXXII, of the Revised Statutes of the United States [30 U.S.C.A. §21 et. seq.] and the laws of the State of Arizona.

Dated and posted on the ground this 18 day of June, 1970

Phelps Dodge Corp.

By Harry E. Mehr

NOTE—This form of notice is for use upon surveyed lands, the claim must conform to such survey by rectilinear subdivisions.

STATE OF ARIZONA, County of _____ } ss. I hereby certify that the within instrument was filed and recorded _____, 19__, at _____ M.

In Docket No. _____, Page _____, at the request of _____

When recorded mail to:

Witness my hand and official seal.

_____ County Recorder

By _____ Deputy Recorder

Fee No.:

Indexed:

Compared:

Photostated:

Fee: $

I. R. S.: $

BOOK 613 PAGE 636

A MC 78966

SUPPLEMENT TO LOCATION NOTICE INFORMATION

The S. K. V. No. 97 PLACER MINING CLAIM is owned by Phelps Dodge Corporation, whose current mailing address is Highway 92, Bisbee, Arizona, 85603. The claim was located on JUNE 18, 1970 and is situated in

NE ¼, Section 25 T 13N R 4W and,

_____ ¼, Section ____ T ____ R ____ and,

_____ ¼, Section ____ T ____ R ____ and,

_____ ¼, Section ____ T ____ R ____,

Gila and Salt River Base and Meridian, in the State of Arizona.

RECEIVED
B. L. M. AZ STATE OFFICE
OCT 19 1979
10:00 A.M.
PHOENIX, ARIZONA

RECEIVED
B. L. M. AZ STATE OFFICE
OCT 19 1979
10:00 A.M.
PHOENIX, ARIZONA

A MC 78966

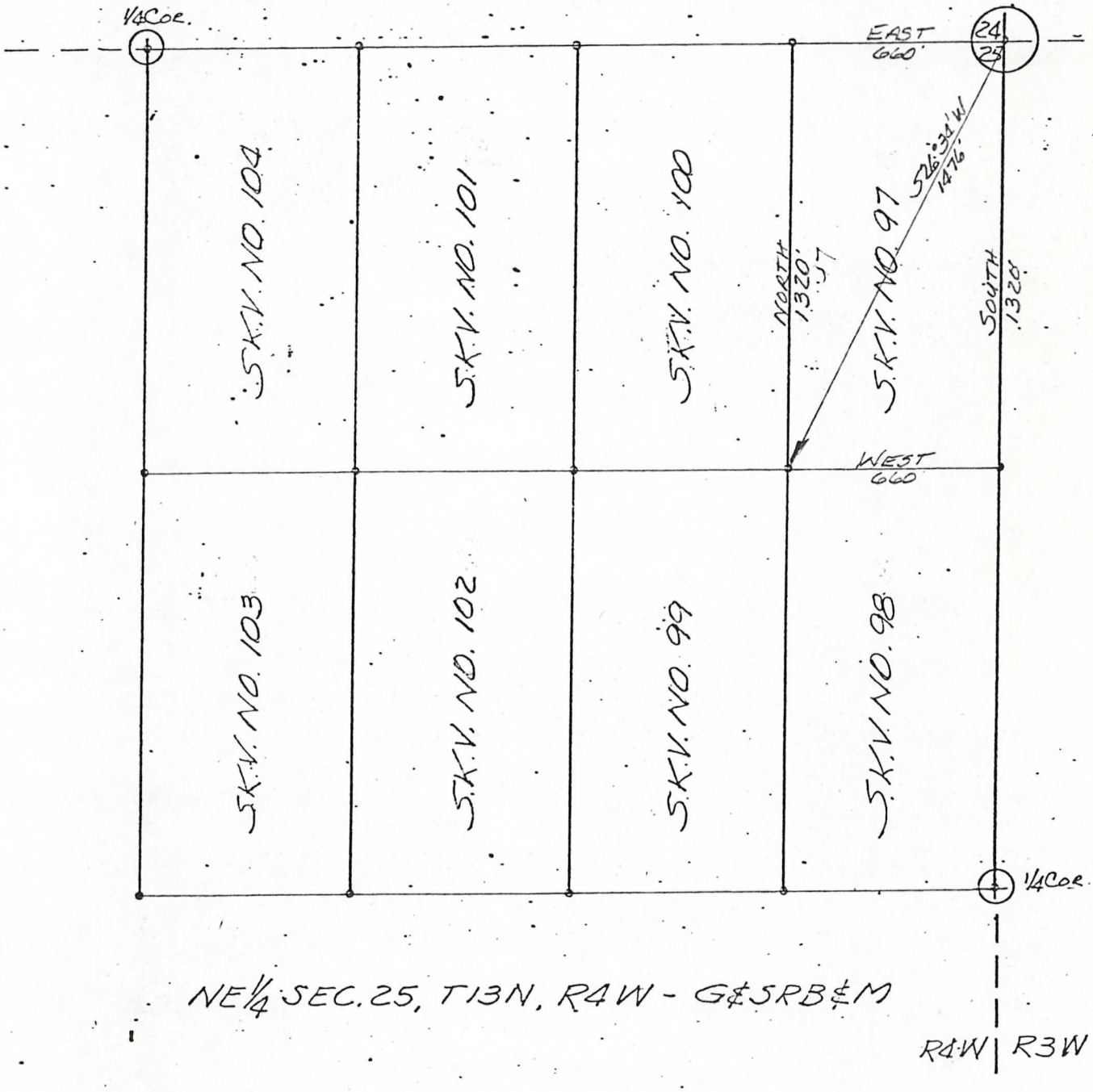

NE¼ SEC. 25, T13N, R4W - G&SRB&M

PLAT OF S.K.V. NO. 97 PLACER MINING CLAIM	PHELPS DODGE CORPORATION COPPER BASIN MINING DISTRICT YAVAPAI COUNTY, ARIZONA	SCALE: 1"=500' DATE

STATE OF ARIZONA, County of Yavapai—ss. 20309

I do hereby certify that the within instrument was filed and recorded at the request of Phelps Dodge Corp.

on August 14 A.D., at 8:05 o'clock a M. Book 613 Official Records

Page 637, Records of Yavapai County, Arizona.

WITNESS my hand and official seal the day and year first above written.

INDEXED MICROFILMED NORMA R. MARQUART, County Recorder

By Beverly N. Hume, Deputy

3-18-80 ak

A MC 78967

Notice of Mining Location

PLACER CLAIM

TO ALL WHOM IT MAY CONCERN:

This Placer Mining Claim, the name of which is the S. K. V. No. 98

Place Mining Claim, situate on lands belonging to the United State of America, and being a form of valuable mineral deposit other than in veins or lodes of quartz or other rock in place, was entered upon and located for the purpose of exploration and purchase by PHELPS DODGE CORP.

(Locator must insert either "a citizen of the United States" or "who has declared his intention to become a citizen of the United States")

the undersigned, on the 18 day of June, 1970

we claim 20 acres thereof, and have marked the same on the ground as follows: Beginning at the NE Corner of the E½ of the SE¼ of the NE¼ of Section 25 T 13 N R 4 W

(If the land be surveyed land, make the starting point a corner of a rectilinear subdivision of such survey)

S & S R B & M

RECEIVED
B. L. M. AZ STATE OFFICE
OCT 19 1979
10:00 A.M.
PHOENIX, ARIZONA

at a 4" x 4" x 4' POST (post, stone or other monument) where this notice is posted;

thence South 1320 feet to a 4" x 4" x 4' POST, thence West 660 feet to a 4" x 4" x 4' POST, thence North 1320 feet to a 4" x 4" x 4' POST, thence East 660 feet to the place of beginning, containing 20 acres, all in Section 25 T 13 N R 4 W S & S R B & M in the Copper Basin Mining District, in the County of YAVAPAI, in the State of Arizona, about 5 miles in a Southeasterly direction from Skull Valley, Ariz.

All done under the provisions of Chapter Six of Title XXXII, of the Revised Statutes of the United States [30 U.S.C.A. §21 et. seq.] and the laws of the State of Arizona.

Dated and posted on the ground this 18 day of June, 1970

Phelps Dodge Corp.

By [signature]

NOTE—This form of notice is for use upon surveyed lands, the claim must conform to such survey by rectilinear subdivisions.

STATE OF ARIZONA, County of _____ } ss. I hereby certify that the within instrument was filed and recorded _____, 19__, at _____ M.

In Docket No. _____, Page _____, at the request of _____

When recorded mail to:

Witness my hand and official seal.

_____ County Recorder

By _____ Deputy Recorder

Fee No.:

Indexed:

Compared:

Photostated:

Fee: $

I. R. S.: $

BOOK 613 PAGE 637

A MC 78967

SUPPLEMENT TO LOCATION NOTICE INFORMATION

The S. K. V. No. 98 PLACER MINING CLAIM is owned by Phelps Dodge Corporation, whose current mailing address is Highway 92, Bisbee, Arizona, 85603. The claim was located on JUNE 18, 1970 and is situated in

NE ¼, Section 25 T 13N R 4W and,

____ ¼, Section ____ T ____ R ____ and,

____ ¼, Section ____ T ____ R ____ and,

____ ¼, Section ____ T ____ R ____,

Gila and Salt River Base and Meridian, in the State of Arizona.

RECEIVED
B. L. M. AZ STATE OFFICE
OCT 19 1979
10:00 A.M.
PHOENIX, ARIZONA

STATE OF ARIZONA, County of Yavapai—ss.
I do hereby certify that the within instrument was filed and recorded at the request of Phelps Dodge Corp.
on August 14 A.D., 1970 at 8:05 o'clock a M. Book 613 Official Records
Page 638, Records of Yavapai County, Arizona.
WITNESS my hand and official seal the day and year first above written.
NORMA R. MARQUART, County Recorder
By Beverly N. Hume, Deputy

INDEXED MICROFILMED

3-18-80 aR

A MC 78968

Notice of Mining Location

PLACER CLAIM

TO ALL WHOM IT MAY CONCERN:

This Placer Mining Claim, the name of which is the S. K. V. No. 99

Place Mining Claim, situate on lands belonging to the United State of America, and being a form of valuable mineral deposit other than in veins or lodes of quartz or other rock in place, was entered upon and located for the purpose of exploration and purchase by PHELPS DODGE CORP.

(Locator must insert either "a citizen of the United States" or "who has declared his intention to become a citizen of the United States")

the undersigned, on the 18 day of June, 19 70

we claim 20 acres thereof, and have marked the same on the ground as follows: Beginning at the NW Corner of the W½ of the SE¼ of the NE¼ of Section 25 T 13 N R 4 W

(If the land be surveyed land, make the starting point a corner of a rectilinear subdivision of such survey)

S & S R B & M

RECEIVED
B. L. M. AZ STATE OFFICE
OCT 19 1979
10:00 A.M.
PHOENIX, ARIZONA

at a 4" x 4" x 4' POST (post, stone or other monument) where this notice is posted; thence East 660 feet to a 4" x 4" x 4' POST, thence South 1320 feet to a 4" x 4" x 4' POST, thence West 660 feet to a 4" x 4" x 4' POST, thence North 1320 feet to the place of beginning, containing 20 acres, all in Section 25 T 13 N R 4 W S & S R B & M in the Copper Basin Mining District, in the County of Yavapai, in the State of Arizona, about 5½ miles in a Southeasterly direction from Skull Valley, Ariz.

All done under the provisions of Chapter Six of Title XXXII, of the Revised Statutes of the United States [30 U.S.C.A. §21 et. seq.] and the laws of the State of Arizona.

Dated and posted on the ground this 18 day of June, 19 70

Phelps Dodge Corp.

By [signature]

NOTE—This form of notice is for use upon surveyed lands, the claim must conform to such survey by rectilinear subdivisions.

STATE OF ARIZONA, County of _____ } ss. I hereby certify that the within instrument was filed and recorded _____, 19____, at _____ M.

In Docket No. _____, Page _____, at the request of _____

When recorded mail to:

Witness my hand and official seal.

_____ County Recorder

By _____ Deputy Recorder

Fee No.:

Indexed:

Compared:

Photostated:

Fee: $

I. R. S.: $

BOOK 613 PAGE 638

A MC 79036

A MC 78968

SUPPLEMENT TO LOCATION NOTICE INFORMATION

The S. K. V. No. 99 PLACER MINING CLAIM is owned by Phelps Dodge Corporation, whose current mailing address is Highway 92, Bisbee, Arizona, 85603. The claim was located on JUNE 18, 1970 and is situated in

NE ¼, Section 25 T 13N R 4W and,

_____ ¼, Section ____ T ____ R ____ and,

_____ ¼, Section ____ T ____ R ____ and,

_____ ¼, Section ____ T ____ R ____,

Gila and Salt River Base and Meridian, in the State of Arizona.

RECEIVED
B. L. M. AZ STATE OFFICE
OCT 19 1979
10:00 A.M.
PHOENIX, ARIZONA

STATE OF ARIZONA, County of Yavapai—ss.

20311

I do hereby certify that the within instrument was filed and recorded at the request of Phelps Dodge Corp.
on August 14 A.D., at 8:05 o'clock A M. Book 613 Official Records
Page 639, Records of Yavapai County, Arizona.
WITNESS my hand and official seal the day and year first above written.

NORMA R. MARQUART, County Recorder
By Beverly N. Hume, Deputy

INDEXED MICROFILMED

3-18-80 ak
A MC 78969

Notice of Mining Location
PLACER CLAIM

TO ALL WHOM IT MAY CONCERN:

This Placer Mining Claim, the name of which is the S, K. V. No. 100

Place Mining Claim, situate on lands belonging to the United State of America, and being a form o valuable mineral deposit other than in veins or lodes of quartz or other rock in place, was entere

upon and located for the purpose of exploration and purchase by PHELPS DODGE CORP.

(Locator must insert either "a citizen of the United States" or "who has declared his intention to become a citizen of the United States")

the undersigned, on the 18 day of June, 1970

we claim 20 acres thereof, and have marked the same on the ground as

follows: Beginning at the SW Corner of the W½ of the NE¼ of the NE¼ of Section 25 T 13 N R 4 W

(If the land be surveyed land, make the starting point a corner of a rectilinear subdivision of such survey)

S & S R B & M

RECEIVED
B.L.M. AZ STATE OFFICE
OCT 19 1979
10:00 A.M.
PHOENIX, ARIZONA

at a 4" x 4" x 4' POST (post, stone or other monument) where this notice is posted;

thence North 1320 feet to a 4" x 4" x 4' POST, thence East 660 feet to a 4" x 4" x 4' POST, thence South 1320 feet to a 4" x 4" x 4' POST, thence West 660 feet to the place of beginning, containing 20 acres, all in Section 25 T 13 N R 4 W S & S R B & M in the Copper Basin

Mining District, in the County of YAVAPAI, in the State of Arizona, about 5½ miles in a Southeasterly direction from Skull Valley, Ariz.

All done under the provisions of Chapter Six of Title XXXII, of the Revised Statutes of the United States [30 U.S.C.A. §21 et. seq.] and the laws of the State of Arizona.

Dated and posted on the ground this 18 day of June, 1970

Phelps Dodge Corp.
By Harvey E. Mathes

NOTE—This form of notice is for use upon surveyed lands, the claim must conform to such survey by rectilinear subdivisions.

STATE OF ARIZONA, County of ____ } ss. I hereby certify that the within instrument was filed and recorded ____, 19____, at ____ M.

In Docket No. ____, Page ____, at the request of ____

When recorded mail to:

Witness my hand and official seal.

County Recorder

By ____ Deputy Recorder

Fee No.:

Indexed:

Compared:

Photostated:

Fee: $____

BOOK 613 PAGE 639

A MC 78969

SUPPLEMENT TO LOCATION NOTICE INFORMATION

The S. K. V. No. 100 PLACER MINING CLAIM is owned by Phelps Dodge Corporation, whose current mailing address is Highway 92, Bisbee, Arizona, 85603. The claim was located on JUNE 18, 1970 and is situated in

NE ¼, Section 25 T 13N R 4W and,

_____ ¼, Section ____ T ____ R ____ and,

_____ ¼, Section ____ T ____ R ____ and,

_____ ¼, Section ____ T ____ R ____,

Gila and Salt River Base and Meridian, in the State of Arizona.

RECEIVED
B. L. M. AZ STATE OFFICE
OCT 19 1979
10:00 A.M.
PHOENIX, ARIZONA

STATE OF ARIZONA, County of Yavapai—ss.

I do hereby certify that the within instrument was filed and recorded at the request of Phelps Dodge Corp.

on August 14 A.D., 1970 at 8:05 o'clock A M. Book 613 Official Records

Page 640, Records of Yavapai County, Arizona.

WITNESS my hand and official seal the day and year first above written.

NORMA R. MARQUART, County Recorder

By Beverly N. Humes, Deputy

INDEXED

MICROFILMED

3-18-80 ak

A MC 78900

Notice of Mining Location

PLACER CLAIM

TO ALL WHOM IT MAY CONCERN:

This Placer Mining Claim, the name of which is the S. K. V. No. 101

Place Mining Claim, situate on lands belonging to the United State of America, and being a form of valuable mineral deposit other than in veins or lodes of quartz or other rock in place, was entered upon and located for the purpose of exploration and purchase by PHELPS DODGE CORP.

(Locator must insert either "a citizen of the United States" or "who has declared his intention to become a citizen of the United States")

the undersigned, on the 18 day of June, 1970

we claim 20 acres thereof, and have marked the same on the ground as follows: Beginning at the SE Corner of the E½ of the NW¼ of the NE¼ of Section 25 T 13 N R 4 W

(If the land be surveyed land, make the starting point a corner of a rectilinear subdivision of such survey)

S & S R B & M

RECEIVED
B. L. M. AZ STATE OFFICE
OCT 1 1970

at a 4" x 4" x 4' POST (post, stone or other monument) where this notice is posted; thence West 660 feet to a 4" x 4" x 4' POST, thence North 1320 feet to a 4" x 4" x 4' POST, thence East 660 feet to a 4" x 4" x 4' POST, thence South 1320 feet to the place of beginning, containing 20 acres, all in Section 25 T 13 N R 4 W S & S R B & M in Copper Basin Mining District, in the County of YAVAPAI, in the State of Arizona, about 5½ miles in a Southeasterly direction from Skull Valley, Ariz.

All done under the provisions of Chapter Six of Title XXXII, of the Revised Statutes of the United States [30 U.S.C.A. §21 et. seq.] and the laws of the State of Arizona.

Dated and posted on the ground this 18 day of June, 1970

Phelps Dodge Corp.

By Harvey D. Mott

NOTE—This form of notice is for use upon surveyed lands, the claim must conform to such survey by rectilinear subdivisions.

STATE OF ARIZONA, County of ____ } ss. I hereby certify that the within instrument was filed and recorded ____, 19____, at ____ M.

In Docket No. ____, Page ____, at the request of ____

When recorded mail to:

Witness my hand and official seal.

County Recorder

By ____ Deputy Recorder

Fee No.:

Indexed:

Compared:

Photostated:

Fee: $

I.R.S.: $

BOOK 613 PAGE 640

A MC 078970

SUPPLEMENT TO LOCATION NOTICE INFORMATION

The S. K. V. No. 101 PLACER MINING CLAIM is owned by Phelps Dodge Corporation, whose current mailing address is Highway 92, Bisbee, Arizona, 85603. The claim was located on JUNE 18, 1970 and is situated in

NE ¼, Section 25 T 13N R 4W and,

____ ¼, Section ____ T ____ R ____ and,

____ ¼, Section ____ T ____ R ____ and,

____ ¼, Section ____ T ____ R ____,

Gila and Salt River Base and Meridian, in the State of Arizona.

RECEIVED
B. L. M. AZ STATE OFFICE
OCT 19 1979
10:00 A.M.
PHOENIX, ARIZONA

STATE OF ARIZONA, County of Yavapai—ss.
I do hereby certify that the within instrument was filed and recorded at the request of Phelps Dodge Corp.
on August 14 A.D., 1970 at 8:05 o'clock a M. Book 613 Official Record
Page 641, Records of Yavapai County, Arizona.
WITNESS my hand and official seal the day and year first above written.

INDEXED MICROFILMED

NORMA R. MARQUART, County Recorder
By Beverly N. Hume, Deputy

3-18-80 ak

A MC 78971

Notice of Mining Location
PLACER CLAIM

TO ALL WHOM IT MAY CONCERN:

This Placer Mining Claim, the name of which is the S. K. V. No. 102

Place Mining Claim, situate on lands belonging to the United State of America, and being a form of valuable mineral deposit other than in veins or lodes of quartz or other rock in place, was entered upon and located for the purpose of exploration and purchase by

PHELPS DODGE CORP.

(Locator must insert either "a citizen of the United States" or "who has declared his intention to become a citizen of the United States")

the undersigned, on the 18 day of June, 1970 we claim 20 acres thereof, and have marked the same on the ground as follows: Beginning at the NE Corner of the E½ of the SW¼ of the NE¼ of Section 25 T 13 N R 4 W

(If the land be surveyed land, make the starting point a corner of a rectilinear subdivision of such survey)

S & S R B & M

RECEIVED
B. L. M. AZ STATE OFFICE
OCT 19 1979
10:00 A.M.
PHOENIX, ARIZONA

at a 4" x 4" x 4' POST (post, stone or other monument) where this notice is posted; thence South 1320 feet to a 4" x 4" x 4' POST, thence West 660 feet to a 4" x 4" x 4' POST, thence North 1320 feet to a 4" x 4" x 4' POST, thence East 660 feet to the place of beginning, containing 20 acres, all in Section 25 T 13 N R 4 W S & S R B & M in the Copper Basin Mining District, in the County of YAVAPAI, in the State of Arizona, about 6 miles in a Southeasterly direction from Skull Valley, Ariz.

All done under the provisions of Chapter Six of Title XXXII, of the Revised Statutes of the United States [30 U.S.C.A. §21 et. seq.] and the laws of the State of Arizona.

Dated and posted on the ground this 18 day of June, 1970

Phelps Dodge Corp.

By Harry E. Metz

NOTE—This form of notice is for use upon surveyed lands, the claim must conform to such survey by rectilinear subdivisions.

STATE OF ARIZONA, County of _____ } ss. I hereby certify that the within instrument was filed and recorded _____, 19__, at _____ M.

In Docket No. _____, Page _____, at the request of _____

When recorded mail to:

Witness my hand and official seal.

_____ County Recorder

By _____ Deputy Recorder

Fee No.:

Indexed:

Compared:

Photostated:

Fee: $

I. R. S.: $

BOOK 613 PAGE 641

A MC 78991

SUPPLEMENT TO LOCATION NOTICE INFORMATION

The S. K. V. No. 102 PLACER MINING CLAIM is owned by Phelps Dodge Corporation, whose current mailing address is Highway 92, Bisbee, Arizona, 85603. The claim was located on JUNE 18, 1970 and is situated in

NE ¼, Section 25 T 13N R 4W and,

_____ ¼, Section ____ T ____ R ____ and,

_____ ¼, Section ____ T ____ R ____ and,

_____ ¼, Section ____ T ____ R ____,

Gila and Salt River Base and Meridian, in the State of Arizona.

RECEIVED
BUREAU OF L. M. AZ STATE OFFICE
OCT 19 1979
10:00 A.M.
PHOENIX, ARIZONA

STATE OF ARIZONA, County of Yavapai—ss.

20314

I do hereby certify that the within instrument was filed and recorded at the request of Phelps Dodge Corp.
on August 14 A.D., 1970 at 8:05 o'clock a.m. Book 613 Official Records
Page 642, Records of Yavapai County, Arizona.
WITNESS my hand and official seal the day and year first above written.

INDEXED MICROFILMED

NORMA R. MARQUART, County Recorder
By Beverly N. Hume, Deputy

3/18-80 AF

A MC 78972

Notice of Mining Location
PLACER CLAIM

TO ALL WHOM IT MAY CONCERN:

This Placer Mining Claim, the name of which is the S. K. V. No. 103

Place Mining Claim, situate on lands belonging to the United State of America, and being a form o valuable mineral deposit other than in veins or lodes of quartz or other rock in place, was entere

upon and located for the purpose of exploration and purchase by PHELPS DODGE CORP.

(Locator must insert either "a citizen of the United States" or "who has declared his intention to become a citizen of the United States")

the undersigned, on the 18 day of June, 1970

we claim 20 acres thereof, and have marked the same on the ground as

follows: Beginning at the NW Corner of the W½ of the SW ¼ of the NE¼ of Section 25 T 13 N R 4 W

(If the land be surveyed land, make the starting point a corner of a rectilinear subdivision of such survey)

S & S R B & M

RECEIVED
B.L.M. AZ STATE OFFICE
OCT 19 1979
10:00 A.M.
PHOENIX, ARIZONA

at a 4" x 4" x 4' POST (post, stone or other monument) where this notice is posted;

thence East 660 feet to a 4" x 4" x 4' POST

, thence South 1320 feet to a

4" x 4" x 4' POST, thence West 660 feet to a

4" x 4" x 4' POST, thence North 1320

feet to the place of beginning, containing 20 acres, all in Section 25

T 13 N R 4 W S & S R B & M in the Copper Basin

Mining District, in the County of YAVAPAI, in the State of Arizona,

about 6 Miles in a Southeasterly direction from

Skull Valley, Ariz.

All done under the provisions of Chapter Six of Title XXXII, of the Revised Statutes of the United States [30 U.S.C.A. §21 et. seq.] and the laws of the State of Arizona.

Dated and posted on the ground this 18 day of June, 1970

Phelps Dodge Corp.

By

NOTE—This form of notice is for use upon surveyed lands, the claim must conform to such survey by rectilinear subdivisions.

STATE OF ARIZONA, County of) ss.

I hereby certify that the within instrument was filed and recorded , 19 , at M.

In Docket No. , Page , at the request of

When recorded mail to:

Witness my hand and official seal.

County Recorder

By Deputy Recorder

Fee No.:

Indexed:

Compared:

Photostated:

Fee: $

I.R.S.: $

BOOK 613 PAGE 642

AMC 78982

SUPPLEMENT TO LOCATION NOTICE INFORMATION

The S. K. V. No. 103 PLACER MINING CLAIM is owned by Phelps Dodge Corporation, whose current mailing address is Highway 92, Bisbee, Arizona, 85603. The claim was located on JUNE 18, 1970 and is situated in

NE ¼, Section 25 T 13N R 4W and,

_____ ¼, Section ____ T ____ R ____ and,

_____ ¼, Section ____ T ____ R ____ and,

_____ ¼, Section ____ T ____ R ____,

Gila and Salt River Base and Meridian, in the State of Arizona.

RECEIVED
B. L. M. AZ. STATE OFFICE
OCT 19 1979
10:00 A.M.
PHOENIX, ARIZONA

STATE OF ARIZONA, County of Yavapai—ss.

I do hereby certify that the within in[illegible]nt was filed and recorded at the request of Phelps Dodge Corp.

on August 14 A.D. 19[illegible]0 at 8:05 o'clock a M. Book 613 Official Reco

Page 643, Records of Yavapai County, Arizona.

WITNESS my hand and official seal the day and year first above written.

NORMA R. MARQUART, County Recorder

By Beverly N. Hussey, Deputy

INDEXED

MICROFILMED

Notice of Mining Location

PLACER CLAIM

TO ALL WHOM IT MAY CONCERN:

This Placer Mining Claim, the name of which is the S. K. V. No. 104

Place Mining Claim, situate on lands belonging to the United State of America, and being a form valuable mineral deposit other than in veins or lodes of quartz or other rock in place, was enter

upon and located for the purpose of exploration and purchase by PHELPS DODGE CORP.

(Locator must insert either "a citizen of the United States" or "who has declared his intention to become a citizen of the United States")

the undersigned, on the 18 day of June, 19 70

we claim 20 acres thereof, and have marked the same on the ground as follows: Beginning at the SW Corner of the W½ of the NW¼ of the NE¼ of Section 25 T 13 N R 4 W

(If the land be surveyed land, make the starting point a corner of a rectilinear subdivision of such survey)

S & S R B & M

RECEIVED
B. L. M. AZ. STATE OFFICE
OCT 19 1979
10:00 A.M.
PHOENIX, ARIZONA

at a 4" x 4" x 4' POST (post, stone or other monument) where this notice is posted; thence North 1320 feet to a 4" x 4" x 4' POST, thence East 660 feet to a 4" x 4" x 4' POST, thence South 1320 feet to a 4" x 4" x 4' POST, thence West 660 feet to the place of beginning, containing 20 acres, all in Section 25 T 13 N R 4 W S & S R B & M in the Copper Basin Mining District, in the County of YAVAPAI, in the State of Arizona, about 6 miles in a Southeasterly direction from Skull Valley, Ariz.

All done under the provisions of Chapter Six of Title XXXII, of the Revised Statutes of the United States [30 U.S.C.A. §21 et. seq.] and the laws of the State of Arizona.

Dated and posted on the ground this 18 day of June, 19 70

Phelps Dodge Corp.

By [signature]

NOTE—This form of notice is for use upon surveyed lands, the claim must conform to such survey by rectilinear subdivisions.

STATE OF ARIZONA, County of ____ } ss. I hereby certify that the within instrument was filed and recorded ____, 19____, at ____ M.

In Docket No. ____, Page ____, at the request of ____

Fee No.:

Indexed:

Compared:

Photostated:

Fee: $

I. R. S.: $

When recorded mail to:

Witness my hand and official seal.

County Recorder

By ____ Deputy Recorder

BOOK 613 PAGE 643

3-18-80 AR

A MC 078943

A MC 78973

SUPPLEMENT TO LOCATION NOTICE INFORMATION

The S. K. V. No. 104 PLACER MINING CLAIM is owned by Phelps Dodge Corporation, whose current mailing address is Highway 92, Bisbee, Arizona, 85603. The claim was located on JUNE 18, 1970 and is situated in

NE ¼, Section 25 T 13N R 4W and,

_____ ¼, Section ____ T ____ R ____ and,

_____ ¼, Section ____ T ____ R ____ and,

_____ ¼, Section ____ T ____ R ____,

Gila and Salt River Base and Meridian, in the State of Arizona.

RECEIVED
B. L. M. AZ STATE OFFICE
OCT 19 1979
10:00 A.M.
PHOENIX, ARIZONA

STATE OF ARIZONA, County of Yavapai 20316

I do hereby certify that the within instrument was filed and recorded at the request of Phelps Dodge Corp.

on August 14 A.D., 1970 at 8:05 o'clock A M. Book 613 Official Records

Page 644, Records of Yavapai County, Arizona.

WITNESS my hand and official seal the day and year first above written.

INDEXED MICROFILMED NORMA R. MARQUART, County Recorder

By Beverly N. Hussey Deputy

3-18-80 AR

A MC 78974

Notice of Mining Location

PLACER CLAIM

TO ALL WHOM IT MAY CONCERN:

This Placer Mining Claim, the name of which is the S. K. V. No. 105

Place Mining Claim, situate on lands belonging to the United State of America, and being a form valuable mineral deposit other than in veins or lodes of quartz or other rock in place, was entere

upon and located for the purpose of exploration and purchase by PHELPS DODGE CORP.

(Locator must insert either "a citizen of the United States" or "who has declared his intention to become a citizen of the United States")

the undersigned, on the 18 day of June, 19 70

we claim 20 acres thereof, and have marked the same on the ground as

follows: Beginning at the SE Corner of the E½ of the NE¼

of the NW¼ of Section 25 T 13 N R 4 W

(If the land be surveyed land, make the starting point a corner of a rectilinear subdivision of such survey)

S & S R B & M

RECEIVED
B.L.M. AZ STATE OFFICE
OCT 19 1979
10:00 A.M.
PHOENIX, ARIZONA

at a 4" x 4" x 4' POST (post, stone or other monument) where this notice is posted;

thence West 660 feet to a 4" x 4" x 4' POST, thence North 1320 feet to a 4" x 4" x 4' POST, thence East 660 feet to a 4" x 4" x 4' POST, thence South 1320 feet to the place of beginning, containing 20 acres, all in Section 25 T 13 N R 4 W S & S R B & M in Copper Basin

Mining District, in the County of YAVAPAI, in the State of Arizona,

about 6 Miles in a Southeasterly direction from Skull Valley, Ariz.

All done under the provisions of Chapter Six of Title XXXII, of the Revised Statutes of the United States [30 U.S.C.A. §21 et. seq.] and the laws of the State of Arizona.

Dated and posted on the ground this 18 day of June, 19 70

Phelps Dodge Corp.

By Harry J. Mott

NOTE—This form of notice is for use upon surveyed lands, the claim must conform to such survey by rectilinear subdivisions.

STATE OF ARIZONA, County of _____ } ss.

I hereby certify that the within instrument was filed and recorded _____, 19____, at _____ M.

In Docket No. _____, Page _____, at the request of _____

When recorded mail to:

Witness my hand and official seal.

_____ County Recorder

By _____ Deputy Recorder

Fee No.:

Indexed:

Compared:

Photostated:

Fee: $_____

I. R. S.: $_____

BOOK 613 PAGE 644

A MC 78974

SUPPLEMENT TO LOCATION NOTICE INFORMATION

The S. K. V. No. 105 PLACER MINING CLAIM is owned by Phelps Dodge Corporation, whose current mailing address is Highway 92, Bisbee, Arizona, 85603. The claim was located on JUNE 18, 1970 and is situated in

NW ¼, Section 25 T 13N R 4W and,

_____ ¼, Section ____ T ____ R ____ and,

_____ ¼, Section ____ T ____ R ____ and,

_____ ¼, Section ____ T ____ R ____,

Gila and Salt River Base and Meridian, in the State of Arizona.

RECEIVED
B. L. M. AZ STATE OFFICE
OCT 19 1979
10:00 A.M.
PHOENIX, ARIZONA

RECEIVED
B. L. M. AZ STATE OFFICE
OCT 19 1979
10:00 A.M.
PHOENIX, ARIZONA

A MC 78974

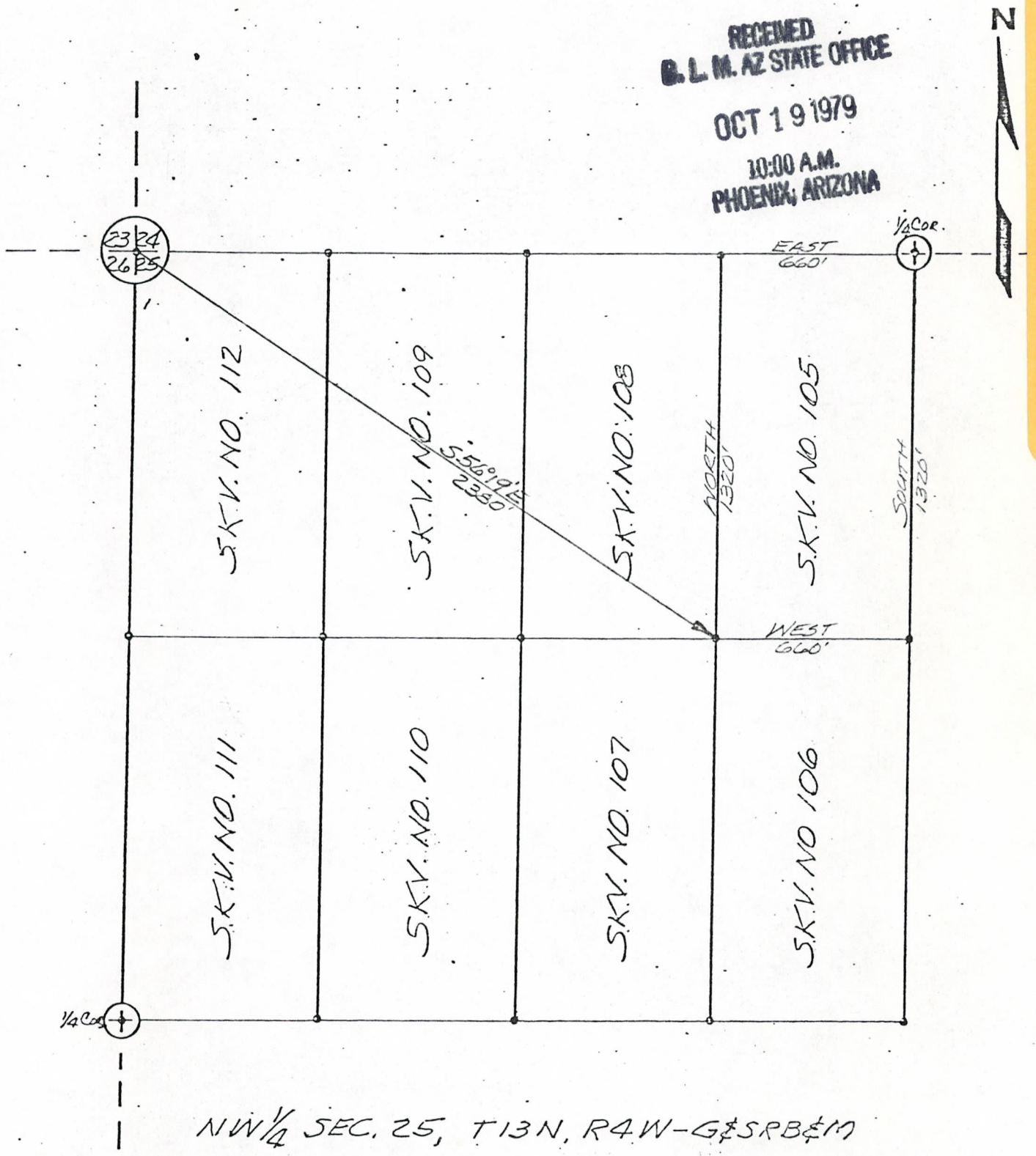

NW 1/4 SEC. 25, T13N, R4W-G&SRB&M

PLAT OF S.K.V. NO. 105 PLACER MINING CLAIM	PHELPS DODGE CORPORATION COPPER BASIN MINING DISTRICT YAVAPAI COUNTY, ARIZONA	SCALE: 1"=500' DATE

STATE OF ARIZONA, County of Yavapai 20317

I do hereby certify that the within instrument was filed and recorded at the request of Phelps Dodge Corp.

on August 14 A.D., 1970 at 8:05 o'clock A M. Book 613 Official Records

Page 645, Records of Yavapai County, Arizona.

WITNESS my hand and official seal the day and year first above written.

NORMA R. MARQUART, County Recorder

INDEXED MICROFILMED By Beverly N. Hume, Deputy

3-18-86 AR

A MC 78975

Notice of Mining Location

PLACER CLAIM

TO ALL WHOM IT MAY CONCERN:

This Placer Mining Claim, the name of which is the S. K. V. No. 106

Place Mining Claim, situate on lands belonging to the United State of America, and being a form of valuable mineral deposit other than in veins or lodes of quartz or other rock in place, was entered upon and located for the purpose of exploration and purchase by PHELPS DODGE CORP.

(Locator must insert either "a citizen of the United States" or "who has declared his intention to become a citizen of the United States")

the undersigned, on the 18 day of June, 1970

we claim 20 acres thereof, and have marked the same on the ground as follows: Beginning at the NE Corner of the E½ of the SE¼ of the NW¼ of Section 25 T 13 N R 4 W

(If the land be surveyed land, make the starting point a corner of a rectilinear subdivision of such survey)

S & S R B & M

RECEIVED B. L. M. AZ STATE OFFICE OCT 19 1979 10:00 A.M. PHOENIX, ARIZONA

at a 4" x 4" x 4' POST (post, stone or other monument) where this notice is posted; thence South 1320 feet to a 4" x 4" x 4' POST, thence West 660 feet to a 4" x 4" x 4' POST, thence North 1320 feet to a 4" x 4" x 4' POST, thence East 660 feet to the place of beginning, containing 20 acres, all in Section 25 T 13 N R 4 W S & S R B & M in the Copper Basin Mining District, in the County of YAVAPAI, in the State of Arizona, about 6 miles in a Southeasterly direction from Skull Valley, Ariz.

All done under the provisions of Chapter Six of Title XXXII, of the Revised Statutes of the United States [30 U.S.C.A. §21 et. seq.] and the laws of the State of Arizona.

Dated and posted on the ground this 18 day of June, 1970

Phelps Dodge Corp.

By [signature]

NOTE—This form of notice is for use upon surveyed lands, the claim must conform to such survey by rectilinear subdivisions.

STATE OF ARIZONA, County of _____ } ss. I hereby certify that the within instrument was filed and recorded _____, 19__, at _____ M.

In Docket No. _____, Page _____, at the request of _____

When recorded mail to:

Witness my hand and official seal.

_____ County Recorder

By _____ Deputy Recorder

Fee No.:

Indexed:

Compared:

Photostated:

Fee: $

I. R. S.: $

BOOK 613 PAGE 645

A MC 078995

SUPPLEMENT TO LOCATION NOTICE INFORMATION

The S. K. V. No. 106 PLACER MINING CLAIM is owned by Phelps Dodge Corporation, whose current mailing address is Highway 92, Bisbee, Arizona, 85603. The claim was located on JUNE 18, 1970 and is situated in

NW ¼, Section 25 T 13N R 4W and,

_____ ¼, Section ____ T ____ R ____ and,

_____ ¼, Section ____ T ____ R ____ and,

_____ ¼, Section ____ T ____ R ____,

Gila and Salt River Base and Meridian, in the State of Arizona.

RECEIVED
BLM AZ STATE OFFICE
OCT 19 1979
10:00 A.M.
PHOENIX, ARIZONA

STATE OF ARIZONA, County of Yavapai—ss.
I do hereby certify that the within instrument was filed and recorded at the request of Phelps Dodge Corp.
on August 14 A.D., 1970 at 8:05 o'clock a M. Book 613 Official Records
Page 646, Records of Yavapai County, Arizona.
WITNESS my hand and official seal the day and year first above written.
NORMA R. MARQUART, County Recorder
By Beverly N. Hume, Deputy

20318

INDEXED

MICROFILMED

3-18-80 ab

A MC 78976

Notice of Mining Location

PLACER CLAIM

TO ALL WHOM IT MAY CONCERN:

This Placer Mining Claim, the name of which is the S. K. V. No. 107

Place Mining Claim, situate on lands belonging to the United State of America, and being a form of valuable mineral deposit other than in veins or lodes of quartz or other rock in place, was entered upon and located for the purpose of exploration and purchase by PHELPS DODGE CORP.

(Locator must insert either "a citizen of the United States" or "who has declared his intention to become a citizen of the United States")

the undersigned, on the 18 day of June, 1970 we claim 20 acres thereof, and have marked the same on the ground as follows: Beginning at the NW Corner of the W½ of the SE¼ of the NW¼ of Section 25 T 13 N R 4 W S & S R B & M

(If the land be surveyed land, make the starting point a corner of a rectilinear subdivision of such survey)

RECEIVED B. L. M. AZ STATE OFFICE OCT 19 1979 10:00 A.M. PHOENIX, ARIZONA

at a 4" x 4" x 4' POST (post, stone or other monument) where this notice is posted; thence East 660 feet to a 4" x 4" x 4' POST, thence South 1320 feet to a 4" x 4" x 4' POST, thence West 660 feet to a 4" x 4" x 4' POST, thence North 1320 feet to the place of beginning, containing 20 acres, all in Section 25 T 13 N R 4 W S & S R B & M in the Copper Basin Mining District, in the County of YAVAPAI, in the State of Arizona, about 6 miles in a Southeasterly direction from Skull Valley, Ariz.

All done under the provisions of Chapter Six of Title XXXII, of the Revised Statutes of the United States [30 U.S.C.A. §21 et. seq.] and the laws of the State of Arizona.

Dated and posted on the ground this 18 day of June, 1970

Phelps Dodge Corp.

By [signature]

NOTE—This form of notice is for use upon surveyed lands, the claim must conform to such survey by rectilinear subdivisions.

STATE OF ARIZONA, County of _____ } ss. I hereby certify that the within instrument was filed and recorded _____, 19__, at _____ M.

In Docket No. _____, Page _____, at the request of _____

When recorded mail to:

Witness my hand and official seal.

_____ County Recorder

By _____ Deputy Recorder

Fee No.:

Indexed:

Compared:

Photostated:

Fee: $

I.R.S.: $

BOOK 613 PAGE 646

A MC 78976

SUPPLEMENT TO LOCATION NOTICE INFORMATION

The S. K. V. No. 107 PLACER MINING CLAIM is owned by Phelps Dodge Corporation, whose current mailing address is Highway 92, Bisbee, Arizona, 85603. The claim was located on JUNE 18, 1970 and is situated in

NW ¼, Section 25 T 13N R 4W and,

_____ ¼, Section ____ T ____ R ____ and,

_____ ¼, Section ____ T ____ R ____ and,

_____ ¼, Section ____ T ____ R ____,

Gila and Salt River Base and Meridian, in the State of Arizona.

RECEIVED
B.L.M. AZ STATE OFFICE
OCT 19 1979
10:00 A.M.
PHOENIX, ARIZONA

STATE OF ARIZONA, County of Yavapai—ss.
I do hereby certify that the within instrument was filed and recorded at the request of Las Vegas Corp.
on August 14 A.D., 1970 at 8:05 o'clock a M. Book 613 Official Records
Page 647, Records of Yavapai County, Arizona.
WITNESS my hand and official seal the day and year first above written.
NORMA R. MARQUART, County Recorder
By Beverly R. Hussey, Deputy

20313

3-16-80 aR

INDEXED

MICROFILMED

AMC 78977

Notice of Mining Location
PLACER CLAIM

TO ALL WHOM IT MAY CONCERN:

This Placer Mining Claim, the name of which is the S. K. V. No. 108

Place Mining Claim, situate on lands belonging to the United State of America, and being a form of valuable mineral deposit other than in veins or lodes of quartz or other rock in place, was entered upon and located for the purpose of exploration and purchase by PHELPS DODGE CORP.

(Locator must insert either "a citizen of the United States" or "who has declared his intention to become a citizen of the United States")

the undersigned, on the 18 day of June, 19 70 we claim 20 acres thereof, and have marked the same on the ground as follows: Beginning at the SW Corner of the W½ of the NE¼ of the NW¼ of Section 25 T 13 N R 4 W S & S R B & M

(If the land be surveyed land, make the starting point a corner of a rectilinear subdivision of such survey)

RECEIVED
B.L.M. AZ STATE OFFICE
OCT 19 1979
10:00 A.M.
PHOENIX, ARIZONA

at a 4" x 4" x 4' POST (post, stone or other monument) where this notice is posted; thence North 1320 feet to a 4" x 4" x 4' POST, thence East 660 feet to a 4" x 4" x 4' POST, thence South 1320 feet to a 4" x 4" x 4' POST, thence West 660 feet to the place of beginning, containing 20 acres, all in Section 25 T 13 N R 4 W S & S R B & M in the Copper Basin Mining District, in the County of YAVAPAI, in the State of Arizona, about 6 miles in a Southeasterly direction from Skull Valley, Ariz.

All done under the provisions of Chapter Six of Title XXXII, of the Revised Statutes of the United States [30 U.S.C.A. §21 et. seq.] and the laws of the State of Arizona.

Dated and posted on the ground this 18 day of June, 19 70

Phelps Dodge Corp.
By [signature]

NOTE—This form of notice is for use upon surveyed lands, the claim must conform to such survey by rectilinear subdivisions.

STATE OF ARIZONA, County of _____ } ss. I hereby certify that the within instrument was filed and recorded _____, 19____, at _____ M.

In Docket No. _____, Page _____, at the request of _____

When recorded mail to:

Witness my hand and official seal.

_____ County Recorder

By _____ Deputy Recorder

Fee No.:
Indexed:
Compared:
Photostated:
Fee: $
I. R. S.: $

BOOK 613 PAGE 647

A MC 79 5

A MC 78987

SUPPLEMENT TO LOCATION NOTICE INFORMATION

The S. K. V. No. 108 PLACER MINING CLAIM is owned by Phelps Dodge Corporation, whose current mailing address is Highway 92, Bisbee, Arizona, 85603. The claim was located on JUNE 18, 1970 and is situated in

NW ¼, Section 25 T 13N R 4W and,

_____ ¼, Section ____ T ____ R ____ and,

_____ ¼, Section ____ T ____ R ____ and,

_____ ¼, Section ____ T ____ R ____,

Gila and Salt River Base and Meridian, in the State of Arizona.

RECEIVED
BLM, AZ STATE OFFICE
OCT 19 1979
10:00 A.M.
PHOENIX, ARIZONA

20320

STATE OF ARIZONA, County of Yavapai
I do hereby certify that the within instrument was filed and recorded at the request of Phelps Dodge Corp.
on August 14 A.D., 1970 at 8:05 o'clock a M. Book 613 Official Record
Page 648, Records of Yavapai County, Arizona.
WITNESS my hand and official seal the day and year first above written.

MICROFILMED

NORMA R. MARQUART, County Recorder
By Beverly N. Hume, Deputy

INDEXED

3-18-80 ak

A MC 78978

Notice of Mining Location

PLACER CLAIM

TO ALL WHOM IT MAY CONCERN:

This Placer Mining Claim, the name of which is the S. K. V. No. 109

Place Mining Claim, situate on lands belonging to the United State of America, and being a form of valuable mineral deposit other than in veins or lodes of quartz or other rock in place, was entered upon and located for the purpose of exploration and purchase by PHELPS DODGE CORP.

(Locator must insert either "a citizen of the United States" or "who has declared his intention to become a citizen of the United States")

the undersigned, on the 18 day of June, 1970 we claim 20 acres thereof, and have marked the same on the ground as follows: Beginning at the SE Corner of the E½ of the NW¼ of the NW¼ of Section 25 T 13 N R 4 W

(If the land be surveyed land, make the starting point a corner of a rectilinear subdivision of such survey)

S & S R B & M

RECEIVED
B. L. M. AZ STATE OFFICE
OCT 19 1979
10:00 A.M.
PHOENIX, ARIZONA

at a 4" x 4" x 4' POST (post, stone or other monument) where this notice is posted; thence West 660 feet to a 4" x 4" x 4' POST, thence North 1320 feet to a 4" x 4" x 4' POST, thence East 660 feet to a 4" x 4" x 4' POST, thence South 1320 feet to the place of beginning, containing 20 acres, all in Section 25 T 13 N R 4 W S & S R B & M in Copper Basin Mining District, in the County of YAVAPAI, in the State of Arizona, about 6 miles in a Southeasterly direction from Skull Valley, Arizona..

All done under the provisions of Chapter Six of Title XXXII, of the Revised Statutes of the United States [30 U.S.C.A. §21 et. seq.] and the laws of the State of Arizona.

Dated and posted on the ground this 18 day of June, 1970

Phelps Dodge Corp.

By [signature]

NOTE—This form of notice is for use upon surveyed lands, the claim must conform to such survey by rectilinear subdivisions.

STATE OF ARIZONA, County of _____ } ss. I hereby certify that the within instrument was filed and recorded _____, 19____, at _____ M.

In Docket No. _____, Page _____, at the request of _____

When recorded mail to:

Witness my hand and official seal.

_____ County Recorder

By _____ Deputy Recorder

Fee No.:

Indexed:

Compared:

Photostated:

Fee: $

I. R. S.: $

A MC 78978

SUPPLEMENT TO LOCATION NOTICE INFORMATION

The S. K. V. No. 109 PLACER MINING CLAIM is owned by Phelps Dodge Corporation, whose current mailing address is Highway 92, Bisbee, Arizona, 85603. The claim was located on JUNE 18, 1970 and is situated in

NW ¼, Section 25 T 13N R 4W and,

_____ ¼, Section ____ T ____ R ____ and,

_____ ¼, Section ____ T ____ R ____ and,

_____ ¼, Section ____ T ____ R ____,

Gila and Salt River Base and Meridian, in the State of Arizona.

RECEIVED
B.L.M. AZ STATE OFFICE
OCT 19 1979
10:00 A.M.
PHOENIX, ARIZONA

20321

STATE OF ARIZONA, County of Yavapai—ss.

I do hereby certify that the within instrument was filed and recorded at the request of Phelps Dodge Corp.

August 14 A.D., 1970 at 8:05 o'clock a M. Book 613 Official Records

Page 649, Records of Yavapai County, Arizona.

WITNESS my hand and official seal the day and year first above written.

NORMA R. MARQUART, County Recorder.

By Beverly N. Hughes, Deputy

INDEXED MICROFILMED

3-16-80 aR

A MC 78979

Notice of Mining Location

PLACER CLAIM

TO ALL WHOM IT MAY CONCERN:

This Placer Mining Claim, the name of which is the S. K. V. No. 110

Place Mining Claim, situate on lands belonging to the United State of America, and being a form o valuable mineral deposit other than in veins or lodes of quartz or other rock in place, was entered

upon and located for the purpose of exploration and purchase by PHELPS DODGE CORP.

(Locator must insert either "a citizen of the United States" or "who has declared his intention to become a citizen of the United States")

the undersigned, on the 18 day of June, 19 70

we claim 20 acres thereof, and have marked the same on the ground as

follows: Beginning at the NE Corner of the E½ of the SW¼ of the NW¼ of Section 25 T 13 N R 4 W

(If the land be surveyed land, make the starting point a corner of a rectilinear subdivision of such survey)

S & S R B & M

RECEIVED B.L.M. AZ STATE OFFICE OCT 19 1970 10:10 A.M. PHOENIX, ARIZONA

at a 4" x 4" x 4' POST (post, stone or other monument) where this notice is posted;

thence South 1320 feet to a 4" x 4" x 4' POST

, thence West 660 feet to a

4" x 4" x 4' POST, thence North 1320 feet to a

4" x 4" x 4' POST, thence East 660

feet to the place of beginning, containing 20 acres, all in Section 25

T 13N R 4 W S & S R B & M in the Copper Basin

Mining District, in the County of YAVAPAI, in the State of Arizona,

about 6 miles in a Southeasterly direction from

Skull Valley, Ariz.

All done under the provisions of Chapter Six of Title XXXII, of the Revised Statutes of the United States [30 U.S.C.A. §21 et. seq.] and the laws of the State of Arizona.

Dated and posted on the ground this 18 day of June, 19 70

Phelps Dodge Corp.

By [signature]

NOTE—This form of notice is for use upon surveyed lands, the claim must conform to such survey by rectilinear subdivisions.

STATE OF ARIZONA, County of) ss. I hereby certify that the within instrument was filed and recorded , 19 , at M.

In Docket No. , Page , at the request of

When recorded mail to:

Witness my hand and official seal.

County Recorder

By Deputy Recorder

Fee No.:

Indexed:

Compared:

Photostated:

Fee: $

I. R. S.: $

A MC 078979

SUPPLEMENT TO LOCATION NOTICE INFORMATION

The S. K. V. No. 110 PLACER MINING CLAIM is owned by Phelps Dodge Corporation, whose current mailing address is Highway 92, Bisbee, Arizona, 85603. The claim was located on JUNE 18, 1970 and is situated in

NW ¼, Section 25 T 13N R 4W and,

_____ ¼, Section ____ T ____ R ____ and,

_____ ¼, Section ____ T ____ R ____ and,

_____ ¼, Section ____ T ____ R ____,

Gila and Salt River Base and Meridian, in the State of Arizona.

RECEIVED
B.L.M. AZ STATE OFFICE
OCT 19 1979
10:00 A.M.
PHOENIX, ARIZONA

STATE OF ARIZONA, County of Yavapai—ss.
I do hereby certify that the within instrument was filed and recorded at the request of Phelps Dodge Corp.,
on August 14 A.D. 1970 at 8:05 o'clock a.m. Book 613 Official Records
Page 650, Records of Yavapai County, Arizona.
WITNESS my hand and official seal the day and year first above written.
NORMA R. MARQUART, County Recorder
By Beverly N. Hume, Deputy

20322

INDEXED MICROFILMED

3-16-80 aR

A MC 078908

Notice of Mining Location
PLACER CLAIM

TO ALL WHOM IT MAY CONCERN:

This Placer Mining Claim, the name of which is the S. K. V. No. 111

Place Mining Claim, situate on lands belonging to the United State of America, and being a form of valuable mineral deposit other than in veins or lodes of quartz or other rock in place, was entered upon and located for the purpose of exploration and purchase by PHELPS DODGE CORP.

(Locator must insert either "a citizen of the United States" or "who has declared his intention to become a citizen of the United States")

the undersigned, on the 18 day of June, 19 70

we claim 20 acres thereof, and have marked the same on the ground as follows: Beginning at the NW Corner of the W½ of the SW¼ of the NW¼ of Section 25 T 13 N R 4 W

(If the land be surveyed land, make the starting point a corner of a rectilinear subdivision of such survey)

S & S R B & M

RECEIVED
BLM-AZ STATE OFFICE
OCT 19 1979
10:00 A.M.
PHOENIX, ARIZONA

at a 4" x 4" x 4' POST (post, stone or other monument) where this notice is posted; thence East 660 feet to a 4" x 4" x 4' POST, thence South 1320 feet to a 4" x 4" x 4' POST, thence West 660 feet to a 4" x 4" x 4' POST, thence North 1320 feet to the place of beginning, containing 20 acres, all in Section 25 T 13 N R 4 W S & S R B & M in the Copper Basin Mining District, in the County of YAVAPAI, in the State of Arizona, about 6 miles in a Southeasterly direction from Skull Valley, Ariz.

All done under the provisions of Chapter Six of Title XXXII, of the Revised Statutes of the United States [30 U.S.C.A. §21 et. seq.] and the laws of the State of Arizona.

Dated and posted on the ground this 18 day of June, 19 70

Phelps Dodge Corp.

By Harry E. Mitchell

NOTE—This form of notice is for use upon surveyed lands, the claim must conform to such survey by rectilinear subdivisions.

STATE OF ARIZONA, County of _____ } ss.
I hereby certify that the within instrument was filed and recorded _____, 19____, at _____ M.
In Docket No. _____, Page _____, at the request of _____

When recorded mail to:

Witness my hand and official seal.

_____ County Recorder

By _____ Deputy Recorder

Fee No.:
Indexed:
Compared:
Photostated:
Fee: $
I.R.S.: $

A MC 078980

SUPPLEMENT TO LOCATION NOTICE INFORMATION

The S. K. V. No. 111 PLACER MINING CLAIM is owned by Phelps Dodge Corporation, whose current mailing address is Highway 92, Bisbee, Arizona, 85603. The claim was located on JUNE 18, 1970 and is situated in

NW ¼, Section 25 T 13N R 4W and,

_____ ¼, Section ____ T ____ R ____ and,

_____ ¼, Section ____ T ____ R ____ and,

_____ ¼, Section ____ T ____ R ____,

Gila and Salt River Base and Meridian, in the State of Arizona.

RECEIVED
BUREAU OF L. M. AZ STATE OFFICE
OCT 19 1979
10:00 A.M.
PHOENIX, ARIZONA

STATE OF ARIZONA, County of Yavapai—ss.
I do hereby certify that the within instrument was filed and recorded at the request of Phelps Dodge Corp
on August 14 A.D., 1970 at 8:05 o'clock a M. Book 613 Official Record
Page 651, Records of Yavapai County, Arizona.
WITNESS my hand and official seal the day and year first above written.

20323

MICROFILMED

INDEXED

NORMA R. MARQUART, County Recorder
By Beverly N. Hume, Deputy

3-18-80 ap

A MC 78981

Notice of Mining Location

PLACER CLAIM

TO ALL WHOM IT MAY CONCERN:

This Placer Mining Claim, the name of which is the S. K. V. No. 112

Place Mining Claim, situate on lands belonging to the United State of America, and being a form of valuable mineral deposit other than in veins or lodes of quartz or other rock in place, was entered upon and located for the purpose of exploration and purchase by PHELPS DODGE CORP.

(Locator must insert either "a citizen of the United States" or "who has declared his intention to become a citizen of the United States")

the undersigned, on the 18 day of June, 1970 we claim 20 acres thereof, and have marked the same on the ground as follows: Beginning at the SW Corner of the W½ of the NW¼ of the NW¼ of Section 25 T 13 N R 4 W

(If the land be surveyed land, make the starting point a corner of a rectilinear subdivision of such survey)

S & S R B & M

RECEIVED B.L.M. AZ STATE OFFICE OCT 19 1979 10:00 A.M. PHOENIX, ARIZONA

at a 4" x 4" x 4' POST (post, stone or other monument) where this notice is posted; thence North 1320 feet to a 4" x 4" x 4' POST, thence East 660 feet to a 4" x 4" x 4' POST, thence South 1320 feet to a 4" x 4" x 4' POST, thence West 660 feet to the place of beginning, containing 20 acres, all in Section 25 T 13 N R 4 W S & S R B & M in the Copper Basin Mining District, in the County of YAVAPAI, in the State of Arizona, about 6 miles in a Southeasterly direction from Skull Valley, Ariz.

All done under the provisions of Chapter Six of Title XXXII, of the Revised Statutes of the United States [30 U.S.C.A. §21 et. seq.] and the laws of the State of Arizona.

Dated and posted on the ground this 18 day of June, 1970

Phelps Dodge Corp.

By Harry E. Metz

NOTE—This form of notice is for use upon surveyed lands, the claim must conform to such survey by rectilinear subdivisions.

STATE OF ARIZONA, County of _____ } ss. I hereby certify that the within instrument was filed and recorded _____, 19__, at _____ M.

In Docket No. _____, Page _____, at the request of _____

When recorded mail to:

Witness my hand and official seal.

_____ County Recorder

By _____ Deputy Recorder

Fee No.:

Indexed:

Compared:

Photostated:

Fee: $

I. R. S.: $

BOOK 613 PAGE 651

A MC 78981

SUPPLEMENT TO LOCATION NOTICE INFORMATION

The S. K. V. No. 112 PLACER MINING CLAIM is owned by Phelps Dodge Corporation, whose current mailing address is Highway 92, Bisbee, Arizona, 85603. The claim was located on JUNE 18, 1970 and is situated in

NW ¼, Section 25 T 13N R 4W and,

_____ ¼, Section ____ T ____ R ____ and,

_____ ¼, Section ____ T ____ R ____ and,

_____ ¼, Section ____ T ____ R ____,

Gila and Salt River Base and Meridian, in the State of Arizona.

RECEIVED
B.L.M. AZ STATE OFFICE
OCT 19 1979
10:00 A.M.
PHOENIX, ARIZONA

STATE OF ARIZONA, County of Yavapai—ss.
I do hereby certify that the within instrument was filed and recorded at the request of Phelps Dodge Corp.
on August 14 A.D., 1970 at 8:05 o'clock a M. Book 613 Official Record
Page 652, Records of Yavapai County, Arizona.
WITNESS my hand and official seal the day and year first above written.
NORMA R. MARQUART, County Recorder
By Beverly N. Hume, Deputy

20324

MICROFILMED

INDEXED

3-18-80 ap

A MC 78982

Notice of Mining Location

PLACER CLAIM

TO ALL WHOM IT MAY CONCERN:

This Placer Mining Claim, the name of which is the S. K. V. No. 113

Place Mining Claim, situate on lands belonging to the United State of America, and being a form of valuable mineral deposit other than in veins or lodes of quartz or other rock in place, was entered upon and located for the purpose of exploration and purchase by PHELPS DODGE CORP.

(Locator must insert either "a citizen of the United States" or "who has declared his intention to become a citizen of the United States")

the undersigned, on the 18 day of June, 1970 we claim 20 acres thereof, and have marked the same on the ground as follows: Beginning at the SW Corner of the W½ of the NW¼ of the SW¼ of Section 25 T 13 N R 4 W S & S R B & M

(If the land be surveyed land, make the starting point a corner of a rectilinear subdivision of such survey)

RECEIVED
B. L. M. AZ STATE OFFICE
OCT 19 1979
10:00 A.M.
PHOENIX, ARIZONA

at a 4" x 4" x 4' POST (post, stone or other monument) where this notice is posted; thence North 1320 feet to a 4" x 4" x 4' POST, thence East 660 feet to a 4" x 4" x 4' POST, thence South 1320 feet to a 4" x 4" x 4' POST, thence West 660 feet to the place of beginning, containing 20 acres, all in Section 25 T 13 N R 4 W S & S R B & M in the Copper Basin Mining District, in the County of YAVAPAI, in the State of Arizona, about 6 miles in a Southeasterly direction from Skull Valley, Ariz.

All done under the provisions of Chapter Six of Title XXXII, of the Revised Statutes of the United States [30 U.S.C.A. §21 et. seq.] and the laws of the State of Arizona.

Dated and posted on the ground this 18 day of June, 1970

Phelps Dodge Corp.

By [signature]

NOTE—This form of notice is for use upon surveyed lands, the claim must conform to such survey by rectilinear subdivisions.

STATE OF ARIZONA, County of _____ } ss. I hereby certify that the within instrument was filed and recorded _____, 19__, at _____ M.

In Docket No. _____, Page _____, at the request of _____

When recorded mail to:

Witness my hand and official seal.

_____ County Recorder

By _____ Deputy Recorder

Fee No.:

Indexed:

Compared:

Photostated:

Fee: $

I. R. S.: $

BOOK 613 PAGE 652

A MC 789882

SUPPLEMENT TO LOCATION NOTICE INFORMATION

The S. K. V. No. 113 PLACER MINING CLAIM is owned by Phelps Dodge Corporation, whose current mailing address is Highway 92, Bisbee, Arizona, 85603. The claim was located on JUNE 18, 1970 and is situated in

SW ¼, Section 25 T 13N R 4W and,

_____ ¼, Section ____ T ____ R ____ and,

_____ ¼, Section ____ T ____ R ____ and,

_____ ¼, Section ____ T ____ R ____,

Gila and Salt River Base and Meridian, in the State of Arizona.

RECEIVED
B. L. M. AZ STATE OFFICE
OCT 19 1979
10:00 A.M.
PHOENIX, ARIZONA

RECEIVED
B. L. M. AZ STATE OFFICE
OCT 19 1979
10:00 A.M.
PHOENIX, ARIZONA

A MC 78982

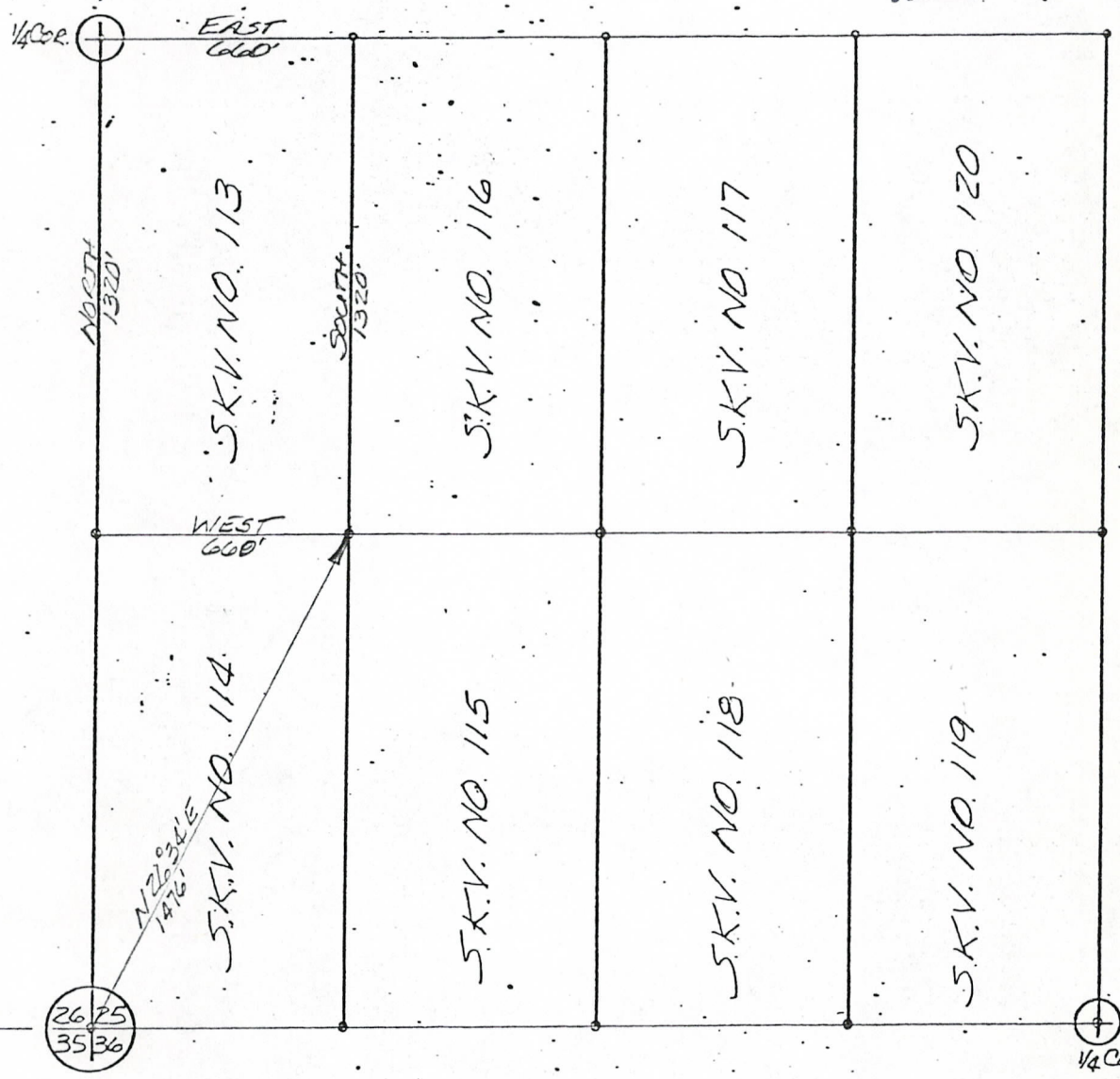

SW1/4 SEC. 25, T13N, R4W - G&SRB&M

PLAT OF S.K.V. NO. 113 PLACER MINING CLAIM	PHELPS DODGE CORPORATION COPPER BASIN MINING DISTRICT YAVAPAI COUNTY, ARIZONA	SCALE: 1"=500' DATE

STATE OF ARIZONA, County of Yavapai—ss

I do hereby certify that the within instrument was filed and recorded at the request of Phelps Dodge Corp. on August 14 A.D., 1970 at 8:05 o'clock a. Book 613 Official Records Page 653, Records of Yavapai County, Arizona.

WITNESS my hand and official seal the day and year first above written.

NORMA R. MARQUART, County Recorder

By Beverly N. Hume, Deputy

20325

INDEXED

MICROFILMED

3-18-80

A MC 78983

Notice of Mining Location

PLACER CLAIM

TO ALL WHOM IT MAY CONCERN:

This Placer Mining Claim, the name of which is the S. K. V. No. 114

Place Mining Claim, situate on lands belonging to the United State of America, and being a form of valuable mineral deposit other than in veins or lodes of quartz or other rock in place, was entered upon and located for the purpose of exploration and purchase by

PHELPS DODGE CORP.

(Locator must insert either "a citizen of the United States" or "who has declared his intention to become a citizen of the United States")

the undersigned, on the 18 day of June, 1970

we claim 20 acres thereof, and have marked the same on the ground as follows: Beginning at the NW Corner of the W½ of the SW¼ of the SW¼ of Section 25 T 13 N R 4 W

(If the land be surveyed land, make the starting point a corner of a rectilinear subdivision of such survey)

S & S R B & M

RECEIVED B.L.M. AZ STATE OFFICE OCT 19 1979 PH. ENIX ARIZONA

at a 4" x 4" x 4' POST (post, stone or other monument) where this notice is posted; thence East 660 feet to a 4" x 4" x 4' POST, thence South 1320 feet to a 4" x 4" x 4' POST, thence West 660 feet to a 4" x 4" x 4' POST, thence North 1320 feet to the place of beginning, containing 20 acres, all in Section 25 T 13 N R 4 W S & S R B & M in the Copper Basin Mining District, in the County of YAVAPAI, in the State of Arizona, about 6 miles in a Southeasterly direction from Skull Valley, Ariz.

All done under the provisions of Chapter Six of Title XXXII, of the Revised Statutes of the United States [30 U.S.C.A. §21 et. seq.] and the laws of the State of Arizona.

Dated and posted on the ground this 18 day of June, 1970

Phelps Dodge Corp.

By [signature]

NOTE—This form of notice is for use upon surveyed lands, the claim must conform to such survey by rectilinear subdivisions.

STATE OF ARIZONA, County of _____ } ss. I hereby certify that the within instrument was filed and recorded _____, 19__, at _____ M.

In Docket No. _____, Page _____, at the request of _____

When recorded mail to:

Witness my hand and official seal.

_____ County Recorder

By _____ Deputy Recorder

Fee No.:

Indexed:

Compared:

Photostated:

Fee: $

I. R. S.: $

BOOK 613 PAGE 653

A MC 78983

SUPPLEMENT TO LOCATION NOTICE INFORMATION

The S. K. V. No. 114 PLACER MINING CLAIM is owned by Phelps Dodge Corporation, whose current mailing address is Highway 92, Bisbee, Arizona, 85603. The claim was located on JUNE 18, 1970 and is situated in

SW ¼, Section 25 T 13N R 4W and,

_____ ¼, Section ____ T ____ R ____ and,

_____ ¼, Section ____ T ____ R ____ and,

_____ ¼, Section ____ T ____ R ____,

Gila and Salt River Base and Meridian, in the State of Arizona.

RECEIVED
BUREAU OF L.M. AZ. STATE OFFICE
OCT 19 1979
10:00 A.M.
PHOENIX, ARIZONA

STATE OF ARIZONA, County of Yavapai—ss. 20326

I do hereby certify that the within instrument was filed and recorded at the request of Phelps Dodge Corp.

on August 14 A.D., 1970 at 8:05 o'clock a M. Book 613 Official Records

Page 654, Records of Yavapai County, Arizona.

WITNESS my hand and official seal the day and year first above written.

NORMA R. MARQUART, County Recorder

By Beverly N. Hummel, Deputy.

INDEXED

MICROFILMED

3-16-80 aR

A MC 78984

Notice of Mining Location

PLACER CLAIM

TO ALL WHOM IT MAY CONCERN:

This Placer Mining Claim, the name of which is the S. K. V. No. 115

Place Mining Claim, situate on lands belonging to the United State of America, and being a form o valuable mineral deposit other than in veins or lodes of quartz or other rock in place, was entered

upon and located for the purpose of exploration and purchase by PHELPS DODGE CORP.

(Locator must insert either "a citizen of the United States" or "who has declared his intention to become a citizen of the United States")

the undersigned, on the 18 day of June, 1970

we claim 20 acres thereof, and have marked the same on the ground as follows: Beginning at the NE Corner of the E½ of the SW¼ of the SW¼ of Section 25 T 13 N R 4 W S & S R B & M

(If the land be surveyed land, make the starting point a corner of a rectilinear subdivision of such survey)

RECEIVED B.L.M. AZ STATE OFFICE OCT 19 1979 10:00 A.M. PHOENIX, ARIZONA

at a 4" x 4" x 4' POST (post, stone or other monument) where this notice is posted; thence South 1320 feet to a 4" x 4" x 4' POST, thence West 660 feet to a 4" x 4" x 4' POST, thence North 1320 feet to a 4" x 4" x 4' POST, thence East 660 feet to the place of beginning, containing 20 acres, all in Section 25 T 13 N R 4 W S & S R B & M in the Copper Basin Mining District, in the County of YAVAPAI, in the State of Arizona, about 6 miles in a Southeasterly direction from Skull Valley, Ariz.

All done under the provisions of Chapter Six of Title XXXII, of the Revised Statutes of the United States [30 U.S.C.A. §21 et. seq.] and the laws of the State of Arizona.

Dated and posted on the ground this 18 day of June, 1970

Phelps Dodge Corp.

By [signature]

NOTE—This form of notice is for use upon surveyed lands, the claim must conform to such survey by rectilinear subdivisions.

STATE OF ARIZONA, County of _____ } ss.

I hereby certify that the within instrument was filed and recorded _____, 19____, at _____ M.

In Docket No. _____, Page _____, at the request of _____

Witness my hand and official seal.

_____ County Recorder

By _____ Deputy Recorder

When recorded mail to:

Fee No.:

Indexed:

Compared:

Photostated:

Fee: $_____

I. R. S.: $_____

BOOK 613 PAGE 654

A MC 78984

SUPPLEMENT TO LOCATION NOTICE INFORMATION

The S. K. V. No. 115 PLACER MINING CLAIM is owned by Phelps Dodge Corporation, whose current mailing address is Highway 92, Bisbee, Arizona, 85603. The claim was located on JUNE 18, 1970 and is situated in

SW ¼, Section 25 T 13N R 4W and,

____ ¼, Section ____ T ____ R ____ and,

____ ¼, Section ____ T ____ R ____ and,

____ ¼, Section ____ T ____ R ____,

Gila and Salt River Base and Meridian, in the State of Arizona.

RECEIVED
B.L.M. AZ STATE OFFICE
OCT 19 1979
10:00 A.M.
PHOENIX, ARIZONA

STATE OF ARIZONA, County of Yavapai—ss
I do hereby certify that the within instrument was filed and recorded at the request of Phelps Dodge Corp.
on August 14 A.D., 1970 at 8:05 o'clock a M. Book 613 Official Records
Page 654-A, Records of Yavapai County, Arizona.
WITNESS my hand and official seal the day and year first above written.

20327

INDEXED MICROFILMED

NORMA R. MARQUART, County Recorder
By Beverly N. Hume, Deputy

3-18-80 aR

A MC 78985

Notice of Mining Location

PLACER CLAIM

TO ALL WHOM IT MAY CONCERN:

This Placer Mining Claim, the name of which is the S. K. V. No. 116

Place Mining Claim, situate on lands belonging to the United State of America, and being a form of valuable mineral deposit other than in veins or lodes of quartz or other rock in place, was entered upon and located for the purpose of exploration and purchase by PHELPS DODGE CORP.

(Locator must insert either "a citizen of the United States" or "who has declared his intention to become a citizen of the United States")

the undersigned, on the 18 day of June, 1970

we claim 20 acres thereof, and have marked the same on the ground as follows: Beginning at the SE Corner of the E½ of the NW¼ of the SW¼ of Section 25 T 13 N R 4 W

(If the land be surveyed land, make the starting point a corner of a rectilinear subdivision of such survey)

S & S R B & M

RECEIVED B.L.M. AZ STATE OFFICE OCT 19 1979 10:00 A.M. PHOENIX, ARIZONA

at a 4" x 4" x 4' POST (post, stone or other monument) where this notice is posted; thence West 660 feet to a 4" x 4" x 4' POST, thence North 1320 feet to a 4" x 4" x 4' POST, thence East 660 feet to a 4" x 4" x 4' POST, thence South 1320 feet to the place of beginning, containing 20 acres, all in Section 25 T 13 N R 4 W S & S R B & M in Copper Basin Mining District, in the County of YAVAPAI, in the State of Arizona, about 6 miles in a Southeasterly direction from Skull Valley, Ariz.

All done under the provisions of Chapter Six of Title XXXII, of the Revised Statutes of the United States [30 U.S.C.A. §21 et. seq.] and the laws of the State of Arizona.

Dated and posted on the ground this 18 day of June, 1970

Phelps Dodge Corp.

By [signature]

NOTE—This form of notice is for use upon surveyed lands, the claim must conform to such survey by rectilinear subdivisions.

STATE OF ARIZONA, County of _____ } ss. I hereby certify that the within instrument was filed and recorded _____, 19____, at _____ M.

In Docket No. _____, Page _____, at the request of _____

When recorded mail to:

Witness my hand and official seal.

_____ County Recorder

By _____ Deputy Recorder

Fee No.:

Indexed:

Compared:

Photostated:

Fee: $

I. R. S.: $

BOOK 613 PAGE 654-A

A MC 78985

SUPPLEMENT TO LOCATION NOTICE INFORMATION

The S. K. V. No. 116 PLACER MINING CLAIM is owned by Phelps Dodge Corporation, whose current mailing address is Highway 92, Bisbee, Arizona, 85603. The claim was located on JUNE 18, 1970 and is situated in

SW ¼, Section 25 T 13N R 4W and,

_____ ¼, Section ____ T ____ R ____ and,

_____ ¼, Section ____ T ____ R ____ and,

_____ ¼, Section ____ T ____ R ____,

Gila and Salt River Base and Meridian, in the State of Arizona.

RECEIVED
B. L. M. AZ STATE OFFICE
OCT 19 1979
10:00 A.M.
PHOENIX, ARIZONA

STATE OF ARIZONA, County of Yavapai—ss.
I do hereby certify that the within instrument was filed and recorded at the request of Phelps Dodge Corp.
on August 14 A.D., 1970 at 8:05 o'clock a M. Book 613 Official Records
Page 655, Records of Yavapai County, Arizona.
WITNESS my hand and official seal the day and year first above written.

NORMA R. MARQUART, County Recorder
By Beverly N. Hume, Deputy

MICROFILMED

INDEXED

20328

80

3-18 ab

A MC 78986

Notice of Mining Location

PLACER CLAIM

TO ALL WHOM IT MAY CONCERN:

This Placer Mining Claim, the name of which is the S. K. V. No. 117

Place Mining Claim, situate on lands belonging to the United State of America, and being a form valuable mineral deposit other than in veins or lodes of quartz or other rock in place, was enter

upon and located for the purpose of exploration and purchase by

PHELPS DODGE CORP.

(Locator must insert either "a citizen of the United States" or "who has declared his intention to become a citizen of the United States")

the undersigned, on the 18 day of June, 19 70

we claim 20 acres thereof, and have marked the same on the ground as

follows: Beginning at the SW Corner of the W½ of the

NE¼ of the SW¼ of Section 25 T 13 N R 4 W

(If the land be surveyed land, make the starting point a corner of a rectilinear subdivision of such survey)

S & S R B & M

RECEIVED
B. L. M. AZ STATE OFFICE
OCT 19 1979
10:00 A.M.
PHOENIX, ARIZONA

at a 4" x 4" x 4' POST (post, stone or other monument) where this notice is posted;

thence North 1320 feet to a 4" x 4" x 4' POST

, thence East 660 feet to a

4" x 4" x 4' POST, thence South 1320 feet to a

4" x 4" x 4' POST, thence West 660

feet to the place of beginning, containing 20 acres, all in Section 25

T 13 N R 4 W S & S R B & M in the Copper Basin

Mining District, in the County of YAVAPAI, in the State of Arizona,

about 6 miles in a Southeasterly direction from

Skull Valley, Ariz.

All done under the provisions of Chapter Six of Title XXXII, of the Revised Statutes of the United States [30 U.S.C.A. §21 et. seq.] and the laws of the State of Arizona.

Dated and posted on the ground this 18 day of June, 19 70

Phelps Dodge Corp.

By [signature]

NOTE—This form of notice is for use upon surveyed lands, the claim must conform to such survey by rectilinear subdivisions.

STATE OF ARIZONA, County of _____ } ss. I hereby certify that the within instrument was filed and recorded _____, 19____, at _____ M.

In Docket No. _____, Page _____, at the request of _____

When recorded mail to:

Witness my hand and official seal.

_____ County Recorder

By _____ Deputy Recorder

Fee No.:

Indexed:

Compared:

Photostated:

Fee: $

I.R.S.: $

BOOK 613 PAGE 655

RECEIVED
B. L. M. AZ STATE OFFICE
OCT 19 19
10:00 A
PHOENIX, A

A MC 78986

SUPPLEMENT TO LOCATION NOTICE INFORMATION

The S. K. V. No. 117 PLACER MINING CLAIM is owned by Phelps Dodge Corporation, whose current mailing address is Highway 92, Bisbee, Arizona, 85603. The claim was located on JUNE 18, 1970 and is situated in

SW ¼, Section 25 T 13N R 4W and,

_____ ¼, Section ____ T ____ R ____ and,

_____ ¼, Section ____ T ____ R ____ and,

_____ ¼, Section ____ T ____ R ____,

Gila and Salt River Base and Meridian, in the State of Arizona.

STATE OF ARIZONA, County of Yavapai—ss.
I do hereby certify that the within instrument was filed and recorded at the request of Sps Dodge Corp.
on August 14 A.D., 1970 at 8:05 o'clock a M. Book 613 Official Record
Page 656, Records of Yavapai County, Arizona.
WITNESS my hand and official seal the day and year first above written.

NORMA R. MARQUART, County Recorder
By Beverly N. Hummel, Deputy

INDEXED MICROFILMED

20323

3-18-80 ap

A MC 78987

Notice of Mining Location

PLACER CLAIM

TO ALL WHOM IT MAY CONCERN:

This Placer Mining Claim, the name of which is the S. K. V. No. 118

Place Mining Claim, situate on lands belonging to the United State of America, and being a form valuable mineral deposit other than in veins or lodes of quartz or other rock in place, was enter upon and located for the purpose of exploration and purchase by

PHELPS DODGE CORP.

(Locator must insert either "a citizen of the United States" or "who has declared his intention to become a citizen of the United States")

the undersigned, on the 18 day of June, 1970

we claim 20 acres thereof, and have marked the same on the ground as follows: Beginning at the NW Corner of the W½ of the SE¼ of the SW¼ of Section 25 T 13 N R 4 W

(If the land be surveyed land, make the starting point a corner of a rectilinear subdivision of such survey)

S & S R B & M

RECEIVED B.L.M. AZ STATE OFFICE OCT 19 1979 10:00 A.M. PHOENIX, ARIZONA

at a 4" x 4" x 4' POST (post, stone or other monument) where this notice is posted; thence East 660 feet to a 4" x 4" x 4' POST, thence South 1320 feet to a 4" x 4" x 4' POST, thence West 660 feet to a 4" x 4" x 4' POST, thence North 1320 feet to the place of beginning, containing 20 acres, all in Section 25 T 13 N R 4 W S & S R B & M in the Copper Basin Mining District, in the County of YAVAPAI, in the State of Arizona, about 6 miles in a Southeasterly direction from Skull Valley, Ariz.

All done under the provisions of Chapter Six of Title XXXII, of the Revised Statutes of the United States [30 U.S.C.A. §21 et. seq.] and the laws of the State of Arizona.

Dated and posted on the ground this 18 day of June, 1970

Phelps Dodge Corp.

By [signature]

NOTE—This form of notice is for use upon surveyed lands, the claim must conform to such survey by rectilinear subdivisions.

STATE OF ARIZONA, County of _____ } ss. I hereby certify that the within instrument was filed and recorded _____, 19____, at _____ M.

In Docket No. _____, Page _____, at the request of _____

When recorded mail to:

Witness my hand and official seal.

_____ County Recorder

By _____ Deputy Recorder

Fee No.:

Indexed:

Compared:

Photostated:

Fee: $

I. R. S.: $

BOOK 613 PAGE 656

B.L.M. OCT 1 10:00 A.M. PHOENIX, ARIZONA

A MC 78987

SUPPLEMENT TO LOCATION NOTICE INFORMATION

The S. K. V. No. 118 PLACER MINING CLAIM is owned by Phelps Dodge Corporation, whose current mailing address is Highway 92, Bisbee, Arizona, 85603. The claim was located on JUNE 18, 1970 and is situated in

SW ¼, Section 25 T 13N R 4W and,

_____ ¼, Section ____ T ____ R ____ and,

_____ ¼, Section ____ T ____ R ____ and,

_____ ¼, Section ____ T ____ R ____,

Gila and Salt River Base and Meridian, in the State of Arizona.

STATE OF ARIZONA, County of Yavapai—
I do hereby certify that the within instrument was filed and recorded at the request of Phelps Dodge Corp.
on Aug 14 A.D., 1970 at 8:05 o'clock a M. Book 613 Official Records
Page 657, Records of Yavapai County, Arizona.
WITNESS my hand and official seal the day and year first above written.
NORMA R. MARQUART, County Recorder
By Pearl Ethridge, Deputy

20330

INDEXED MICROFILMED

3-18-80 ap

A MC 78988

Notice of Mining Location

PLACER CLAIM

TO ALL WHOM IT MAY CONCERN:

This Placer Mining Claim, the name of which is the S. K. V. No. 119

Place Mining Claim, situate on lands belonging to the United State of America, and being a form of valuable mineral deposit other than in veins or lodes of quartz or other rock in place, was entered upon and located for the purpose of exploration and purchase by PHELPS DODGE CORP.

(Locator must insert either "a citizen of the United States" or "who has declared his intention to become a citizen of the United States")

the undersigned, on the 18 day of June, 1970 we claim 20 acres thereof, and have marked the same on the ground as follows: Beginning at the NE Corner of the E½ of the SE¼ of the SW¼ of Section 25 T 13 N R 4 W

(If the land be surveyed land, make the starting point a corner of a rectilinear subdivision of such survey)

S & S R B & M

RECEIVED B.L.M. AZ STATE OFFICE OCT 19 1979 10:00 A.M. PHOENIX, ARIZONA

at a 4" x 4" x 4' POST (post, stone or other monument) where this notice is posted; thence South 1320 feet to a 4" x 4" x 4' POST, thence West 660 feet to a 4" x 4" x 4' POST, thence North 1320 feet to a 4" x 4" x 4' POST, thence East 660 feet to the place of beginning, containing 20 acres, all in Section 25 T 13 N R 4 W S & S R B & M in the Copper Basin Mining District, in the County of YAVAPAI, in the State of Arizona, about 6 miles in a Southeasterly direction from Skull Valley, Ariz.

All done under the provisions of Chapter Six of Title XXXII, of the Revised Statutes of the United States [30 U.S.C.A. §21 et. seq.] and the laws of the State of Arizona.

Dated and posted on the ground this 18 day of June, 1970

Phelps Dodge Corp.

By [signature]

NOTE—This form of notice is for use upon surveyed lands, the claim must conform to such survey by rectilinear subdivisions.

STATE OF ARIZONA, County of _____ } ss. I hereby certify that the within instrument was filed and recorded _____, 19__, at _____ M.

In Docket No. _____, Page _____, at the request of _____

When recorded mail to:

Witness my hand and official seal.

_____ County Recorder

By _____ Deputy Recorder

Fee No.:

Indexed:

Compared:

Photostated:

Fee: $

I.R.C.: $

RECEIVED
B. L. M. AZ STATE OFFICE
OCT 19 1979
10:00 A.M.
PHOENIX, AZ

A MC 78988

SUPPLEMENT TO LOCATION NOTICE INFORMATION

The S. K. V. No. 119 PLACER MINING CLAIM is owned by Phelps Dodge Corporation, whose current mailing address is Highway 92, Bisbee, Arizona, 85603. The claim was located on JUNE 18, 1970 and is situated in

SW ¼, Section 25 T 13N R 4W and,

_____ ¼, Section _____ T _____ R _____ and,

_____ ¼, Section _____ T _____ R _____ and,

_____ ¼, Section _____ T _____ R _____,

Gila and Salt River Base and Meridian, in the State of Arizona.

STATE OF ARIZONA, County of Yavapai—ss

20331

I do hereby certify that the within instrument was filed and recorded at the request of Phelps Dodge Corp.

on Aug. 14 A.D., 1970 at 8:05 o'clock a M. Book 613 Official Records

Page 658, Records of Yavapai County, Arizona.

WITNESS my hand and official seal the day and year first above written.

NORMA R. MARQUART, County Recorder

By Paul Elkridge, Deputy

3-18-80 ap

INDEXED

MICROFILMED

A MC 78989

Notice of Mining Location

PLACER CLAIM

TO ALL WHOM IT MAY CONCERN:

This Placer Mining Claim, the name of which is the S. K. V. No. 120

Place Mining Claim, situate on lands belonging to the United State of America, and being a form valuable mineral deposit other than in veins or lodes of quartz or other rock in place, was enter

upon and located for the purpose of exploration and purchase by PHELPS DODGE CORP.

(Locator must insert either "a citizen of the United States" or "who has declared his intention to become a citizen of the United States")

the undersigned, on the 18 day of June, 1970

we claim 20 acres thereof, and have marked the same on the ground as

follows: Beginning at the SE Corner of the E½ of the NE¼

of the SW¼ of Section 25 T 13 N R 4 W

(If the land be surveyed land, make the starting point a corner of a rectilinear subdivision of such survey)

S & S R B & M

RECEIVED B.L.M. AZ STATE OFFICE OCT 19 1979 10:00 A.M. PHOENIX, ARIZONA

at a 4" x 4" x 4' POST (post, stone or other monument) where this notice is posted;

thence West 660 feet to a 4" x 4" x 4' POST

, thence North 1320 feet to a

4" x 4" x 4' POST, thence East 660 feet to a

4" x 4" x 4' POST, thence South 1320

feet to the place of beginning, containing 20 acres, all in Section 25

T 13 N R 4 W S & S R B & M in Copper Basin

Mining District, in the County of YAVAPAI, in the State of Arizona,

about 6 miles in a Southeasterly direction from

Skull Valley, Ariz.

All done under the provisions of Chapter Six of Title XXXII, of the Revised Statutes of the United States [30 U.S.C.A. §21 et. seq.] and the laws of the State of Arizona.

Dated and posted on the ground this 18 day of June, 1970

Phelps Dodge Corp.

By [signature]

NOTE—This form of notice is for use upon surveyed lands, the claim must conform to such survey by rectilinear subdivisions.

STATE OF ARIZONA, County of _____ } ss. I hereby certify that the within instrument was filed and recorded _____, 19____, at _____ M.

In Docket No. _____, Page _____, at the request of _____

When recorded mail to:

Witness my hand and official seal.

_____ County Recorder

By _____ Deputy Recorder

Fee No.:

Indexed:

Compared:

Photostated:

Fee: $

I. R. S.: $

BOOK 613 PAGE 658

SUPPLEMENT TO LOCATION NOTICE INFORMATION

A MC 78989

The S. K. V. No. 120 PLACER MINING CLAIM is owned by Phelps Dodge Corporation, whose current mailing address is Highway 92, Bisbee, Arizona, 85603. The claim was located on JUNE 18, 1970 and is situated in

SW ¼, Section 25 T 13N R 4W and,

____ ¼, Section ____ T ____ R ____ and,

____ ¼, Section ____ T ____ R ____ and,

____ ¼, Section ____ T ____ R ____,

Gila and Salt River Base and Meridian, in the State of Arizona.

RECEIVED
B. L. M. AZ STATE OFFICE
OCT 19 1979
10:00 A.M.
PHOENIX, ARIZONA

STATE OF ARIZONA, County of Yavapai—ss. 20332

I do hereby certify that the within instrument was filed and recorded at the request of Phelps Dodge Corp

on Aug 14 A.D., 1970 at 8:05 o'clock . Book 613 Official Records

Page 659, Records of Yavapai County, Arizona.

WITNESS my hand and official seal the day and year first above written.

NORMA R. MARQUART, County Recorder

By Pearl Ethridge, Deputy

INDEXED MICROFILMED

3-18-80 ar

Notice of Mining Location

PLACER CLAIM

TO ALL WHOM IT MAY CONCERN:

This Placer Mining Claim, the name of which is the S. K. V. No. 121

Place Mining Claim, situate on lands belonging to the United State of America, and being a form of valuable mineral deposit other than in veins or lodes of quartz or other rock in place, was entered upon and located for the purpose of exploration and purchase by PHELPS DODGE CORP.

(Locator must insert either "a citizen of the United States" or "who has declared his intention to become a citizen of the United States")

the undersigned, on the 18 day of June, 1970

we claim 20 acres thereof, and have marked the same on the ground as follows: Beginning at the SW Corner of the W½ of the NW¼ of the SE¼ of Section 25 T 13 N R 4 W S & S R B & M

(If the land be surveyed land, make the starting point a corner of a rectilinear subdivision of such survey)

RECEIVED B.L.M. AZ STATE OFFICE OCT 19 1979 10:00 A.M. PHOENIX, ARIZONA

at a 4" x 4" x 4' POST (post, stone or other monument) where this notice is posted; thence North 1320 feet to a 4" x 4" x 4' POST, thence East 660 feet to a 4" x 4" x 4' POST, thence South 1320 feet to a 4" x 4" x 4' POST, thence West 660 feet to the place of beginning, containing 20 acres, all in Section 25 T 13 N R 4 W S & S R B & M in the Copper Basin Mining District, in the County of YAVAPAI, in the State of Arizona, about 6 miles in a Southeasterly direction from Skull Valley, Ariz.

All done under the provisions of Chapter Six of Title XXXII, of the Revised Statutes of the United States [30 U.S.C.A. §21 et. seq.] and the laws of the State of Arizona.

Dated and posted on the ground this 18 day of June, 1970

Phelps Dodge Corp.

By [signature]

NOTE—This form of notice is for use upon surveyed lands, the claim must conform to such survey by rectilinear subdivisions.

STATE OF ARIZONA, County of _____ } ss. I hereby certify that the within instrument was filed and recorded _____, 19__, at _____ M.

In Docket No. _____, Page _____, at the request of _____

When recorded mail to:

Witness my hand and official seal.

_____ County Recorder

By _____ Deputy Recorder

Fee No.:

Indexed:

Compared:

Photostated:

Fee: $

I. R. S.: $

BOOK 613 PAGE 659

A MC 78990

RECEIVED
B. L. M. AZ STATE OFFICE
OCT 19 1979
10:00 A.M.
PHOENIX, ARIZONA

A MC 78990

SUPPLEMENT TO LOCATION NOTICE INFORMATION

The S. K. V. No. 121 PLACER MINING CLAIM is owned by Phelps Dodge Corporation, whose current mailing address is Highway 92, Bisbee, Arizona, 85603. The claim was located on JUNE 18, 1970 and is situated in

SE ¼, Section 25 T 13N R 4W and,

_____ ¼, Section ____ T ____ R ____ and,

_____ ¼, Section ____ T ____ R ____ and,

_____ ¼, Section ____ T ____ R ____,

Gila and Salt River Base and Meridian, in the State of Arizona.

RECEIVED
B.L.M. AZ STATE OFFICE
OCT 19 1979
10:00 A.M.
PHOENIX, ARIZONA

A MC 78000

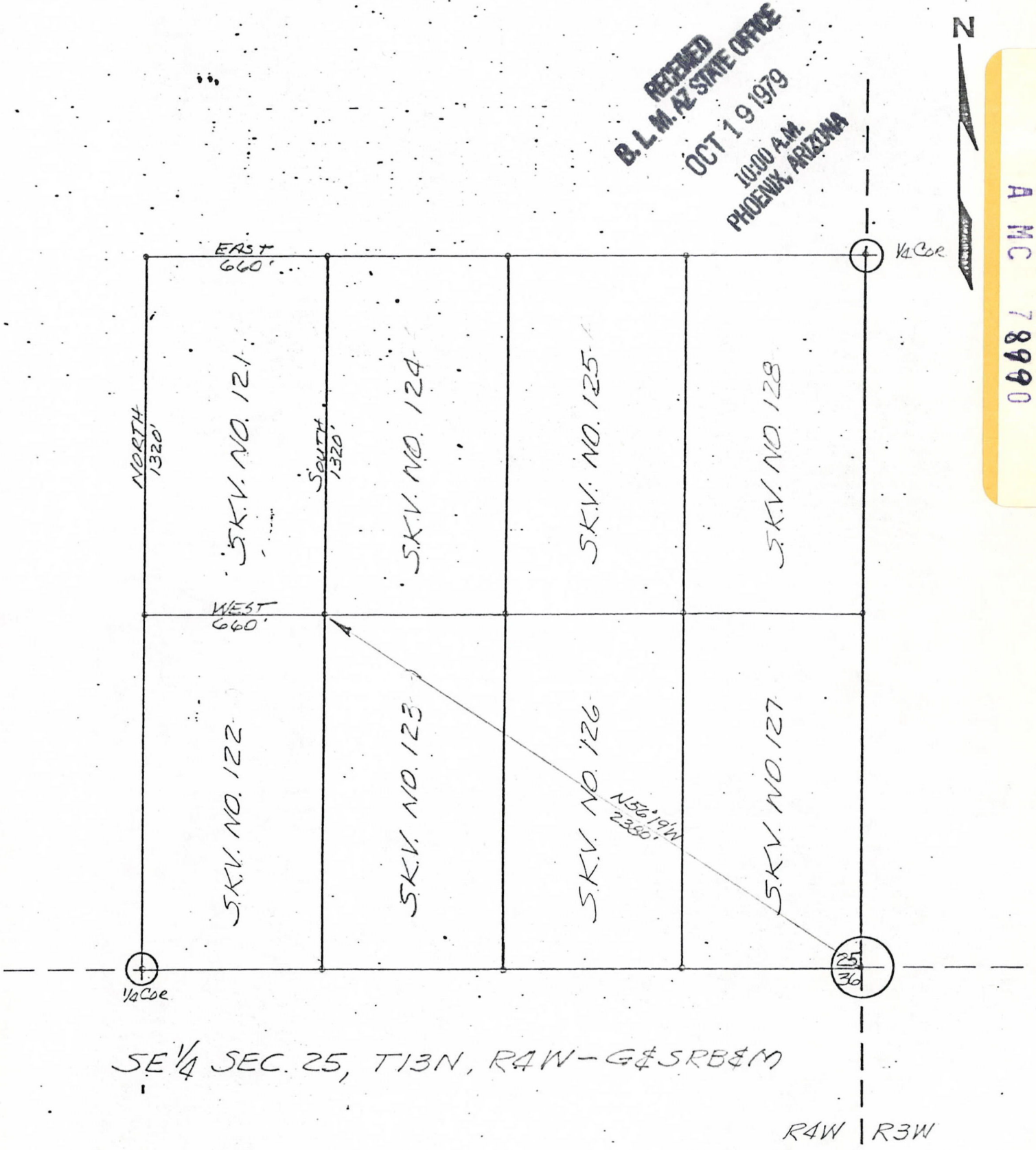

PLAT OF S.K.V. NO. 121 PLACER MINING CLAIM	PHELPS DODGE CORPORATION COPPER BASIN MINING DISTRICT YAVAPAI COUNTY, ARIZONA	SCALE: 1"=500' DATE

STATE OF ARIZONA, County of Yavapai—
I do hereby certify that the within instrument was filed and recorded at the request of Phelps Dodge Corp.
on Aug 14 A.D., 1970 at 8:05 o'clock a M. Book 613 Official Records
Page 660, Records of Yavapai County, Arizona.
WITNESS my hand and official seal the day and year first above written.
NORMA R. MARQUART, County Recorder
By Pearl Elkridge, Deputy

20333

3-16-8 ap

INDEXED

MICROFILMED

Notice of Mining Location

PLACER CLAIM

TO ALL WHOM IT MAY CONCERN:

This Placer Mining Claim, the name of which is the S. K. V. No. 122

Place Mining Claim, situate on lands belonging to the United State of America, and being a form of valuable mineral deposit other than in veins or lodes of quartz or other rock in place, was entered upon and located for the purpose of exploration and purchase by PHELPS DODGE CORP.

(Locator must insert either "a citizen of the United States" or "who has declared his intention to become a citizen of the United States")

the undersigned, on the 18 day of June, 1970 we claim 20 acres thereof, and have marked the same on the ground as follows: Beginning at the NW Corner of the W½ of the SW¼ of the SE¼ of Section 25 T 13 N R 4 W S & S R B & M

(If the land be surveyed land, make the starting point a corner of a rectilinear subdivision of such survey)

RECEIVED B. L. M. AZ STATE OFFICE OCT 19 1979 10:00 A.M. PHOENIX, ARIZONA

at a 4" x 4" x 4' POST (post, stone or other monument) where this notice is posted; thence East 660 feet to a 4" x 4" x 4' POST, thence South 1320 feet to a 4" x 4" x 4' POST, thence West 660 feet to a 4" x 4" x 4' POST, thence North 1320 feet to the place of beginning, containing 20 acres, all in Section 25 T 13 N R 4 W S & S R B & M in the Copper Basin Mining District, in the County of YAVAPAI, in the State of Arizona, about 6 miles in a Southeasterly direction from Skull Valley, Ariz.

All done under the provisions of Chapter Six of Title XXXII, of the Revised Statutes of the United States [30 U.S.C.A. §21 et. seq.] and the laws of the State of Arizona.

Dated and posted on the ground this 18 day of June, 1970

Phelps Dodge Corp.

By [signature]

NOTE—This form of notice is for use upon surveyed lands, the claim must conform to such survey by rectilinear subdivisions.

STATE OF ARIZONA, County of _____ } ss. I hereby certify that the within instrument was filed and recorded _____, 19__, at _____ M.

In Docket No. _____, Page _____, at the request of _____

When recorded mail to:

BOOK 613 PAGE 660

Witness my hand and official seal.

_____ County Recorder

By _____ Deputy Recorder

Fee No.:

Indexed:

Compared:

Photostated:

Fee: $

I.R.S.: $

A MC 78991

RECEIVED
B. L. M. AZ STATE OFFICE
OCT 19 1979
10:00 A.M.
PHOENIX, ARIZONA

A MC 78991

SUPPLEMENT TO LOCATION NOTICE INFORMATION

The S. K. V. No. 122 PLACER MINING CLAIM is owned by Phelps Dodge Corporation, whose current mailing address is Highway 92, Bisbee, Arizona, 85603. The claim was located on JUNE 18, 1970 and is situated in

SE ¼, Section 25 T 13N R 4W and,

_____ ¼, Section ____ T ____ R ____ and,

_____ ¼, Section ____ T ____ R ____ and,

_____ ¼, Section ____ T ____ R ____,

Gila and Salt River Base and Meridian, in the State of Arizona.

STATE OF ARIZONA, County of Yavapai—ss.
I do hereby certify that the within instrument was filed and recorded at the request of Phelps Dodge Corp.
on Aug 14 A.D., 1970 at 8:05 o'clock A M. Book 613 Official Records
Page 661, Records of Yavapai County, Arizona.
WITNESS my hand and official seal the day and year first above written.
NORMA R. MARQUART, County Recorder
By Pearl Edwards, Deputy

20334

3-15-80 aR

INDEXED

MICROFILMED

A MC 78992

Notice of Mining Location
PLACER CLAIM

TO ALL WHOM IT MAY CONCERN:

This Placer Mining Claim, the name of which is the S. K. V. No. 123

Place Mining Claim, situate on lands belonging to the United State of America, and being a form of valuable mineral deposit other than in veins or lodes of quartz or other rock in place, was entered upon and located for the purpose of exploration and purchase by

PHELPS DODGE CORP.

(Locator must insert either "a citizen of the United States" or "who has declared his intention to become a citizen of the United States")

the undersigned, on the 18 day of June, 1970

we claim 20 acres thereof, and have marked the same on the ground as follows: Beginning at the NE Corner of the E½ of the SW¼ of the SE¼ of Section 25 T 13 N R 4 W

(If the land be surveyed land, make the starting point a corner of a rectilinear subdivision of such survey)

S & S R B & M

RECEIVED
B.L.M. AZ STATE OFFICE
OCT 19 1979
10:00 A.M.
PHOENIX, ARIZONA

at a 4" x 4" x 4' POST (post, stone or other monument) where this notice is posted; thence South 1320 feet to a 4" x 4" x 4' POST, thence West 660 feet to a 4" x 4" x 4' POST, thence North 1320 feet to a 4" x 4" x 4' POST, thence East 660 feet to the place of beginning, containing 20 acres, all in Section 25 T 13 N R 4 W S & S R B & M in the Copper Basin Mining District, in the County of YAVAPAI, in the State of Arizona, about 6 miles in a Southeasterly direction from Skull Valley, Ariz.

All done under the provisions of Chapter Six of Title XXXII, of the Revised Statutes of the United States [30 U.S.C.A. §21 et. seq.] and the laws of the State of Arizona.

Dated and posted on the ground this 18 day of June, 1970

Phelps Dodge Corp.

By [signature]

NOTE—This form of notice is for use upon surveyed lands, the claim must conform to such survey by rectilinear subdivisions.

STATE OF ARIZONA, County of _____ } ss.
I hereby certify that the within instrument was filed and recorded _____, 19____, at _____ M.
In Docket No. _____, Page _____, at the request of _____

Fee No.:
Indexed:
Compared:
Photostated:
Fee: $_____
I.R.S.: $_____

When recorded mail to:

BOOK 613 PAGE 661

Witness my hand and official seal.

_____ County Recorder

By _____ Deputy Recorder

RECEIVED
B. L. M. AZ. STATE OFFICE
OCT 19 1979
10:00 A.M.
PHOENIX, ARIZONA

A MC 78092

SUPPLEMENT TO LOCATION NOTICE INFORMATION

The S. K. V. No. 123 PLACER MINING CLAIM is owned by Phelps Dodge Corporation, whose current mailing address is Highway 92, Bisbee, Arizona, 85603. The claim was located on JUNE 18, 1970 and is situated in

SE ¼, Section 25 T 13N R 4W and,

_____ ¼, Section ____ T ____ R ____ and,

_____ ¼, Section ____ T ____ R ____ and,

_____ ¼, Section ____ T ____ R ____,

Gila and Salt River Base and Meridian, in the State of Arizona.

STATE OF ARIZONA, County of Yavapai—ss.

20335

I do hereby certify that the within instrument was filed and recorded at the request of Phelps Dodge Corp

on Aug 14 A.D., 1970 at 8:05 o'clock A M. Book 613 Official Records

Page 662, Records of Yavapai County, Arizona.

WITNESS my hand and official seal the day and year first above written.

NORMA R. MARQUART, County Recorder

By Irene Ethridge, Deputy

MICROFILMED

INDEXED

3-18-80 aR

A MC 78993

Notice of Mining Location

PLACER CLAIM

TO ALL WHOM IT MAY CONCERN:

This Placer Mining Claim, the name of which is the S. K. V. No. 124

Place Mining Claim, situate on lands belonging to the United State of America, and being a form of valuable mineral deposit other than in veins or lodes of quartz or other rock in place, was entered upon and located for the purpose of exploration and purchase by PHELPS DODGE CORP.

(Locator must insert either "a citizen of the United States" or "who has declared his intention to become a citizen of the United States")

the undersigned, on the 18 day of June, 19 70 we claim 20 acres thereof, and have marked the same on the ground as follows: Beginning at the SE Corner of the $E\frac{1}{2}$ of the $NW\frac{1}{4}$ of the $SE\frac{1}{4}$ of Section 25 T 13 N R 4 W S & S R B & M

(If the land be surveyed land, make the starting point a corner of a rectilinear subdivision of such survey)

RECEIVED B.L.M. AZ STATE OFFICE OCT 19 1979 10:00 A.M. PHOENIX, ARIZONA

at a 4" x 4" x 4' POST (post, stone or other monument) where this notice is posted; thence West 660 feet to a 4" x 4" x 4' POST, thence North 1320 feet to a 4" x 4" x 4' POST, thence East 660 feet to a 4" x 4" x 4' POST, thence South 1320 feet to the place of beginning, containing 20 acres, all in Section 25 T 13 N R 4 W S & S R B & M in Copper Basin Mining District, in the County of YAVAPAI, in the State of Arizona, about 6 miles in a Southeasterly direction from Skull Valley, Ariz.

All done under the provisions of Chapter Six of Title XXXII, of the Revised Statutes of the United States [30 U.S.C.A. §21 et. seq.] and the laws of the State of Arizona.

Dated and posted on the ground this 18 day of June, 19 70

Phelps Dodge Corp.

By Harry E. Mitchell

NOTE—This form of notice is for use upon surveyed lands, the claim must conform to such survey by rectilinear subdivisions.

STATE OF ARIZONA, County of _____ } ss.

I hereby certify that the within instrument was filed and recorded _____, 19____, at _____ M.

In Docket No. _____, Page _____, at the request of _____

Fee No.:

Indexed:

Compared:

Photostated:

Fee: $

I. R. S.: $

When recorded mail to:

Witness my hand and official seal.

County Recorder

By _____ Deputy Recorder

BOOK 613 PAGE 662

RECEIVED
B. L. M. AZ STATE OFFICE
OCT 19 1979
10:00 A.M.
PHOENIX, ARIZONA

A MC 78993

SUPPLEMENT TO LOCATION NOTICE INFORMATION

The S. K. V. No. 124 PLACER MINING CLAIM is owned by Phelps Dodge Corporation, whose current mailing address is Highway 92, Bisbee, Arizona, 85603. The claim was located on JUNE 18, 1970 and is situated in

SE ¼, Section 25 T 13N R 4W and,

_____ ¼, Section ____ T ____ R ____ and,

_____ ¼, Section ____ T ____ R ____ and,

_____ ¼, Section ____ T ____ R ____,

Gila and Salt River Base and Meridian, in the State of Arizona.

STATE OF ARIZONA, County of Yavapai—ss.

I do hereby certify that the within instr[illegible] was filed and recorded at the request of Phelps Dodge Corp.

on Aug 14 A.D., 1970 at 8:05 o'clock A M. Book 613 Official Records

Page 663, Records of Yavapai County, Arizona.

WITNESS my hand and official seal the day and year first above written.

NORMA R. MARQUART, County Recorder

By Pearl Eldridge, Deputy

20336

3-18-80 AR

INDEXED

MICROFILMED

Notice of Mining Location

PLACER CLAIM

TO ALL WHOM IT MAY CONCERN:

This Placer Mining Claim, the name of which is the S. K. V. No. 125

Place Mining Claim, situate on lands belonging to the United State of America, and being a form of valuable mineral deposit other than in veins or lodes of quartz or other rock in place, was entered upon and located for the purpose of exploration and purchase by PHELPS DODGE CORP.

(Locator must insert either "a citizen of the United States" or "who has declared his intention to become a citizen of the United States")

the undersigned, on the 18 day of June, 1970

we claim 20 acres thereof, and have marked the same on the ground as follows: Beginning at the SW Corner of the W½ of the NE¼ of the SE¼ of Section 25 T 13 N R 4 W

(If the land be surveyed land, make the starting point a corner of a rectilinear subdivision of such survey)

S & S R B & M

RECEIVED B.L.M. AZ STATE OFFICE OCT 19 1979 10:00 A.M. PHOENIX, ARIZONA

at a 4" x 4" x 4' POST (post, stone or other monument) where this notice is posted; thence North 1320 feet to a 4" x 4" x 4' POST, thence East 660 feet to a 4" x 4" x 4' POST, thence South 1320 feet to a 4" x 4" x 4' POST, thence West 660 feet to the place of beginning, containing 20 acres, all in Section 25 T 13 N R 4 W S & S R B & M in the Copper Basin Mining District, in the County of YAVAPAI, in the State of Arizona, about 6 miles in a Southeasterly direction from Skull Valley, Ariz.

All done under the provisions of Chapter Six of Title XXXII, of the Revised Statutes of the United States [30 U.S.C.A. §21 et. seq.] and the laws of the State of Arizona.

Dated and posted on the ground this 18 day of June, 1970

Phelps Dodge Corp.

By James E. Mitz

NOTE—This form of notice is for use upon surveyed lands, the claim must conform to such survey by rectilinear subdivisions.

STATE OF ARIZONA, County of _____ } ss.

I hereby certify that the within instrument was filed and recorded _____, 19____, at _____ M.

In Docket No. _____, Page _____, at the request of _____

Witness my hand and official seal.

_____ County Recorder

By _____ Deputy Recorder

When recorded mail to:

BOOK 613 PAGE 663

Fee No.:

Indexed:

Compared:

Photostated:

Fee: $

I.R.S.: $

A MC 78994

SUPPLEMENT TO LOCATION NOTICE INFORMATION

The S. K. V. No. 125 PLACER MINING CLAIM is owned by Phelps Dodge Corporation, whose current mailing address is Highway 92, Bisbee, Arizona, 85603. The claim was located on JUNE 18, 1970 and is situated in

SE ¼, Section 25 T 13N R 4W and,

____ ¼, Section ____ T ____ R ____ and,

____ ¼, Section ____ T ____ R ____ and,

____ ¼, Section ____ T ____ R ____,

Gila and Salt River Base and Meridian, in the State of Arizona.

RECEIVED
B. L. M. AZ STATE OFFICE
OCT 19 1979
10:00 A.M.
PHOENIX, ARIZONA

A MC 78994

STATE OF ARIZONA, County of Yavapai— 20337

I do hereby certify that the within inst[illegible]t was filed and recorded at the request of Phelps Dodge Corp

on Aug 14 A.D., 1970 at 8:05 o'clock A M. Book 613 Official Records

Page 664, Records of Yavapai County, Arizona.

WITNESS my hand and official seal the day and year first above written.

MICROFILMED

NORMA R. MARQUART, County Recorder

By Pearl Ethridge Deputy

INDEXED

3-18-80 ap

Notice of Mining Location

PLACER CLAIM

TO ALL WHOM IT MAY CONCERN:

S. K. V. No. 126

This Placer Mining Claim, the name of which is the _____

Place Mining Claim, situate on lands belonging to the United State of America, and being a form of valuable mineral deposit other than in veins or lodes of quartz or other rock in place, was entered upon and located for the purpose of exploration and purchase by PHELPS DODGE CORP.

(Locator must insert either "a citizen of the United States" or "who has declared his intention to become a citizen of the United States")

the undersigned, on the 18 day of June, 19 70

we claim 20 acres thereof, and have marked the same on the ground as follows: Beginning at the NW Corner of the W½ of the SE¼ of the SE¼ of Section 25 T 13 N R 4 W S & S R B & M

(If the land be surveyed land, make the starting point a corner of a rectilinear subdivision of such survey)

RECEIVED
B.L.M. AZ STATE OFFICE
OCT 19 1979
10:00 A.M.
PHOENIX, ARIZONA

at a 4" x 4" x 4' POST (post, stone or other monument) where this notice is posted; thence East 660 feet to a 4" x 4" x 4' POST, thence South 1320 feet to a 4" x 4" x 4' POST, thence West 660 feet to a 4" x 4" x 4' POST, thence North 1320 feet to the place of beginning, containing 20 acres, all in Section 25 T 13 N R 4 W S & S R B & M in the Copper Basin Mining District, in the County of YAVAPAI, in the State of Arizona, about 6 miles in a Southeasterly direction from Skull Valley, Ariz.

All done under the provisions of Chapter Six of Title XXXII, of the Revised Statutes of the United States [30 U.S.C.A. §21 et. seq.] and the laws of the State of Arizona.

Dated and posted on the ground this 18 day of June, 19 70

Phelps Dodge Corp.

By [signature]

NOTE—This form of notice is for use upon surveyed lands, the claim must conform to such survey by rectilinear subdivisions.

A MC 78995

STATE OF ARIZONA, County of _____ } ss. I hereby certify that the within instrument was filed and recorded _____, 19____, at _____ M.

In Docket No. _____, Page _____, at the request of _____

Fee No.:

Indexed:

Compared:

Photostated:

Fee: $_____

I.R.S.: $_____

When recorded mail to:

BOOK 613 PAGE 664

Witness my hand and official seal.

_____ County Recorder

By _____ Deputy Recorder

SUPPLEMENT TO LOCATION NOTICE INFORMATION

The S. K. V. No. 126 PLACER MINING CLAIM is owned by Phelps Dodge Corporation, whose current mailing address is Highway 92, Bisbee, Arizona, 85603. The claim was located on JUNE 18, 1970 and is situated in

SE ¼, Section 25 T 13N R 4W and,

_____ ¼, Section ____ T ____ R ____ and,

_____ ¼, Section ____ T ____ R ____ and,

_____ ¼, Section ____ T ____ R ____,

Gila and Salt River Base and Meridian, in the State of Arizona.

RECEIVED
B. L. M. AZ STATE OFFICE
OCT 19 1979
10:00 A.M.
PHOENIX, ARIZONA

A MC 78995

STATE OF ARIZONA, County of Yavapai } ss.
I do hereby certify that the within instrument was filed and recorded at the request of Phelps Dodge Corp.
on Aug 14 A.D., 1970 at 8:05 o'clock A.M. Book 613 Official Records
Page 665, Records of Yavapai County, Arizona.
WITNESS my hand and official seal the day and year first above written.
NORMA R. MARQUART, County Recorder
By Pearl Ethridge, Deputy.

20338

3-18-80 aR

INDEXED MICROFILMED

Notice of Mining Location
PLACER CLAIM

TO ALL WHOM IT MAY CONCERN:

This Placer Mining Claim, the name of which is the S. K. V. No. 127

Place Mining Claim, situate on lands belonging to the United State of America, and being a form of valuable mineral deposit other than in veins or lodes of quartz or other rock in place, was entered upon and located for the purpose of exploration and purchase by PHELPS DODGE CORP.

(Locator must insert either "a citizen of the United States" or "who has declared his intention to become a citizen of the United States")

the undersigned, on the 18 day of June, 19 70 we claim 20 acres thereof, and have marked the same on the ground as follows: Beginning at the NE Corner of the E½ of the SE¼ of the SE¼ of Section 25 T 13 N R 4 W

(If the land be surveyed land, make the starting point a corner of a rectilinear subdivision of such survey)

S & S R B & M

RECEIVED B.L.M. AZ. STATE OFFICE OCT 19 1979 10:00 A.M. PHOENIX, ARIZONA

at a 4" x 4" x 4' POST (post, stone or other monument) where this notice is posted; thence South 1320 feet to a 4" x 4" x 4' POST, thence West 660 feet to a 4" x 4" x 4' POST, thence North 1320 feet to a 4" x 4" x 4' POST, thence East 660 feet to the place of beginning, containing 20 acres, all in Section 25 T 13 N R 4 W S & S R B & M in the Copper Basin Mining District, in the County of YAVAPAI, in the State of Arizona, about 6 miles in a Southeasterly direction from Skull Valley, Ariz.

All done under the provisions of Chapter Six of Title XXXII, of the Revised Statutes of the United States [30 U.S.C.A. §21 et. seq.] and the laws of the State of Arizona.

Dated and posted on the ground this 18 day of June, 19 70

Phelps Dodge Corp.

By [signature]

NOTE—This form of notice is for use upon surveyed lands, the claim must conform to such survey by rectilinear subdivisions.

STATE OF ARIZONA, County of _____ } ss. I hereby certify that the within instrument was filed and recorded _____, 19____, at _____ M.

In Docket No. _____, Page _____, at the request of _____

When recorded mail to:

BOOK 613 PAGE 665

Witness my hand and official seal.

_____ County Recorder

By _____ Deputy Recorder

Fee No.:

Indexed:

Compared:

Photostated:

Fee: $_____

I. R. S.: $_____

A MC 78996

RECEIVED
B. L. M. AZ. STATE OFFICE
OCT 19 1979
10:00 A.M.
PHOENIX, ARIZONA

A MC 78996

SUPPLEMENT TO LOCATION NOTICE INFORMATION

The S. K. V. No. 127 PLACER MINING CLAIM is owned by Phelps Dodge Corporation, whose current mailing address is Highway 92, Bisbee, Arizona, 85603. The claim was located on JUNE 18, 1970 and is situated in

SE ¼, Section 25 T 13N R 4W and,

_____ ¼, Section ____ T ____ R ____ and,

_____ ¼, Section ____ T ____ R ____ and,

_____ ¼, Section ____ T ____ R ____,

Gila and Salt River Base and Meridian, in the State of Arizona.

STATE OF ARIZONA, County of Yavapai—ss.
I do hereby certify that the within instrument was filed and recorded at the request of Phelps Dodge Corp.
on Aug. 14 A.D., 1970 at 8:05 o'clock A M. Book 613 Official Records
Page 666, Records of Yavapai County, Arizona.
WITNESS my hand and official seal the day and year first above written.
NORMA R. MARQUART, County Recorder
By Pearl Ethridge, Deputy

INDEXED

MICROFILMED

3-18-80 ar

Notice of Mining Location

PLACER CLAIM

TO ALL WHOM IT MAY CONCERN:

This Placer Mining Claim, the name of which is the S. K. V. No. 128

Place Mining Claim, situate on lands belonging to the United State of America, and being a form of valuable mineral deposit other than in veins or lodes of quartz or other rock in place, was entered upon and located for the purpose of exploration and purchase by PHELPS DODGE CORP.

(Locator must insert either "a citizen of the United States" or "who has declared his intention to become a citizen of the United States")

the undersigned, on the 18 day of June, 1970

we claim 20 acres thereof, and have marked the same on the ground as follows: Beginning at the SE Corner of the E½ of the NE¼

of the SE¼ of Section 25 T 13 N R 4 W

(If the land be surveyed land, make the starting point a corner of a rectilinear subdivision of such survey)

S & S R B & M

RECEIVED B.L.M. AZ STATE OFFICE OCT 19 1979 10:00 A.M. PHOENIX, ARIZONA

at a 4" x 4" x 4' POST (post, stone or other monument) where this notice is posted;

thence West 660 feet to a 4" x 4" x 4' POST

, thence North 1320 feet to a

4" x 4" x 4' POST, thence East 660 feet to a

4" x 4" x 4' POST, thence South 1320

feet to the place of beginning, containing 20 acres, all in Section 25

T 13 N R 4 W S & S R B & M in Copper Basin

Mining District, in the County of YAVAPAI, in the State of Arizona,

about 6 miles in a Southeasterly direction from

Skull Valley, Ariz.

All done under the provisions of Chapter Six of Title XXXII, of the Revised Statutes of the United States [30 U.S.C.A. §21 et. seq.] and the laws of the State of Arizona.

Dated and posted on the ground this 18 day of June, 1970

Phelps Dodge Corp.

By [signature]

NOTE—This form of notice is for use upon surveyed lands, the claim must conform to such survey by rectilinear subdivisions.

STATE OF ARIZONA, County of _____ } ss. I hereby certify that the within instrument was filed and recorded _____, 19____, at _____ M.

In Docket No. _____, Page _____, at the request of _____

When recorded mail to:

BOOK 613 PAGE 666

Witness my hand and official seal.

_____ County Recorder

By _____ Deputy Recorder

Fee No.:

Indexed:

Compared:

Photostated:

Fee: $

I. R. S.: $

A MC 78997

RECEIVED
B. L. M. AZ STATE OFFICE
OCT 19 1979
10:00 A.M.
PHOENIX, ARIZONA

A MC 78887

SUPPLEMENT TO LOCATION NOTICE INFORMATION

The S. K. V. No. 128 PLACER MINING CLAIM is owned by Phelps Dodge Corporation, whose current mailing address is Highway 92, Bisbee, Arizona, 85603. The claim was located on JUNE 18, 1970 and is situated in

SE ¼, Section 25 T 13N R 4W and,

_____ ¼, Section ____ T ____ R ____ and,

_____ ¼, Section ____ T ____ R ____ and,

_____ ¼, Section ____ T ____ R ____,

Gila and Salt River Base and Meridian, in the State of Arizona.

STATE OF ARIZONA, County of Yavapai— 20340

I do hereby certify that the within instrument was filed and recorded at the request of Phelps Dodge Corp.

on Aug 14 A.D., 1970 at 8:05 o'clock A.M. Book 613 Official Records

Page 667, Records of Yavapai County, Arizona.

WITNESS my hand and official seal the day and year first above written.

NORMA R. MARQUART, County Recorder

By Pearl Ethridge, Deputy

3-18-80 ap

INDEXED

MICROFILMED

Notice of Mining Location

PLACER CLAIM

TO ALL WHOM IT MAY CONCERN:

This Placer Mining Claim, the name of which is the S. K. V. No. 129

Place Mining Claim, situate on lands belonging to the United State of America, and being a form of valuable mineral deposit other than in veins or lodes of quartz or other rock in place, was entered upon and located for the purpose of exploration and purchase by PHELPS DODGE CORP.

(Locator must insert either "a citizen of the United States" or "who has declared his intention to become a citizen of the United States")

the undersigned, on the 18 day of June, 1970 we claim 20 acres thereof, and have marked the same on the ground as follows: Beginning at the SE Corner of the E½ of the NE¼ of the NE¼ of Section 26 T 13 N R 4 W S & S R B & M

(If the land be surveyed land, make the starting point a corner of a rectilinear subdivision of such survey)

RECEIVED B.L.M. AZ STATE OFFICE OCT 19 1979 10:00 A.M. PHOENIX, ARIZONA

A MC 78888

at a 4" x 4" x 4' POST (post, stone or other monument) where this notice is posted; thence West 660 feet to a 4" x 4" x 4' POST, thence North 1320 feet to a 4" x 4" x 4' POST, thence East 660 feet to a 4" x 4" x 4' POST, thence South 1320 feet to the place of beginning, containing 20 acres, all in Section 26 T 13 N R 4 W S & S R B & M in Copper Basin Mining District, in the County of YAVAPAI, in the State of Arizona, about 5 miles in a Southeasterly direction from Skull Valley, Ariz.

All done under the provisions of Chapter Six of Title XXXII, of the Revised Statutes of the United States [30 U.S.C.A. §21 et. seq.] and the laws of the State of Arizona.

Dated and posted on the ground this 18 day of June, 1970

Phelps Dodge Corp.

By Barry S. Allen

NOTE—This form of notice is for use upon surveyed lands, the claim must conform to such survey by rectilinear subdivisions.

STATE OF ARIZONA, County of _____ } ss. I hereby certify that the within instrument was filed and recorded _____, 19____, at _____ M.

In Docket No. _____, Page _____, at the request of _____

When recorded mail to:

BOOK 613 PAGE 667

Witness my hand and official seal.

_____ County Recorder

By _____ Deputy Recorder

Fee No.:

Indexed:

Compared:

Photostated:

Fee: $_____

I. R. S.: $_____

SUPPLEMENT TO LOCATION NOTICE INFORMATION

The S. K. V. No. 129 PLACER MINING CLAIM is owned by Phelps Dodge Corporation, whose current mailing address is Highway 92, Bisbee, Arizona, 85603. The claim was located on JUNE 18 1970 and is situated in

NE ¼, Section 26 T 13N R 4W and,

_____ ¼, Section ____ T ____ R ____ and,

_____ ¼, Section ____ T ____ R ____ and,

_____ ¼, Section ____ T ____ R ____,

Gila and Salt River Base and Meridian, in the State of Arizona.

A MC 78998

RECEIVED
B.L.M. AZ STATE OFFICE
OCT 19 1979
10:00 A.M.
PHOENIX, ARIZONA

RECEIVED
B. L. M. AZ STATE OFFICE
OCT 1 0 1979
PHOENIX, ARIZONA

A MC 789998

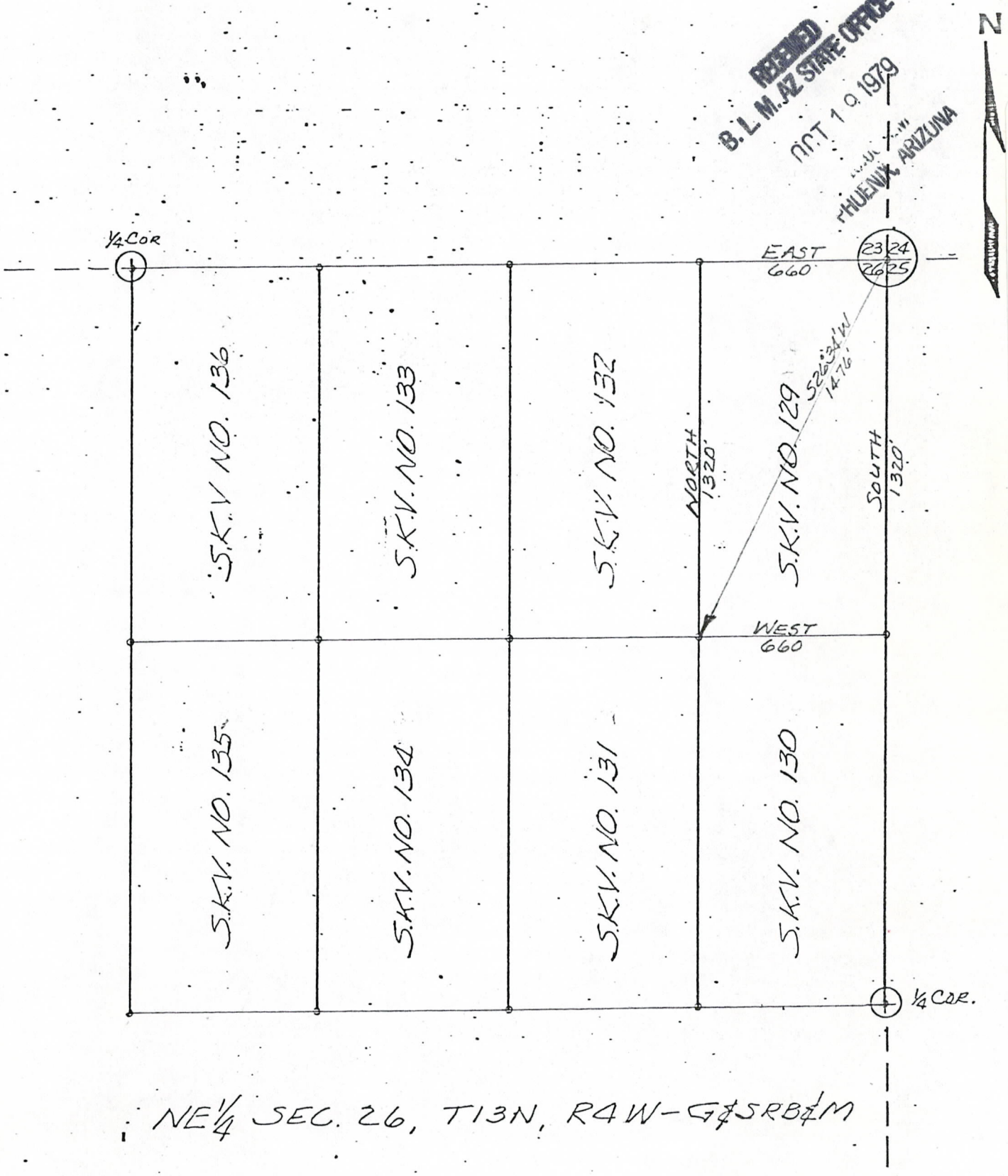

NE 1/4 SEC. 26, T13N, R4W-G&SRB&M

PLAT OF S.K.V. NO. 129 PLACER MINING CLAIM	PHELPS DODGE CORPORATION COPPER BASIN MINING DISTRICT YAVAPAI COUNTY, ARIZONA	SCALE: 1"=500' DATE

STATE OF ARIZONA, County of Yavapai—ss.

20341

I do hereby certify that the within instrument was filed and recorded at the request of Phelps Dodge Corp on Aug 14 A.D., 1970 at 8:05 o'clock A M. Book 613 Official Records Page 668, Records of Yavapai County, Arizona.

WITNESS my hand and official seal the day and year first above written.

MICROFILMED

NORMA R. MARQUART, County Recorder

By Pearl E. Thredge, Deputy

INDEXED

3-18-80 ap

Notice of Mining Location

PLACER CLAIM

TO ALL WHOM IT MAY CONCERN:

This Placer Mining Claim, the name of which is the S. K. V. No. 130

Place Mining Claim, situate on lands belonging to the United State of America, and being a form of valuable mineral deposit other than in veins or lodes of quartz or other rock in place, was entered upon and located for the purpose of exploration and purchase by PHELPS DODGE CORP.

(Locator must insert either "a citizen of the United States" or "who has declared his intention to become a citizen of the United States")

the undersigned, on the 18 day of June, 1970

we claim 20 acres thereof, and have marked the same on the ground as follows: Beginning at the NE Corner of the E½ of the SE¼ of the NE¼ of Section 26 T 13 N R 4 W

(If the land be surveyed land, make the starting point a corner of a rectilinear subdivision of such survey)

S & S R B & M

RECEIVED B.L.M. AZ STATE OFFICE OCT 19 1979 10:00 A.M. PHOENIX, ARIZONA

A MC 78999

at a 4" x 4" x 4' POST (post, stone or other monument) where this notice is posted; thence South 1320 feet to a 4" x 4" x 4' POST, thence West 660 feet to a 4" x 4" x 4' POST, thence North 1320 feet to a 4" x 4" x 4' POST, thence East 660 feet to the place of beginning, containing 20 acres, all in Section 26 T 13 N R 4 W S & S R B & M in the Copper Basin Mining District, in the County of YAVAPAI, in the State of Arizona, about 4 miles in a Southeasterly direction from Skull Valley, Ariz.

All done under the provisions of Chapter Six of Title XXXII, of the Revised Statutes of the United States [30 U.S.C.A. §21 et. seq.] and the laws of the State of Arizona.

Dated and posted on the ground this 18 day of June, 1970

Phelps Dodge Corp.

By [signature]

NOTE—This form of notice is for use upon surveyed lands, the claim must conform to such survey by rectilinear subdivisions.

STATE OF ARIZONA, County of _____ } ss. I hereby certify that the within instrument was filed and recorded _____, 19__, at _____ M.

In Docket No. _____, Page _____, at the request of _____

When recorded mail to:

Witness my hand and official seal.

_____ County Recorder

By _____ Deputy Recorder

Fee No.:

Indexed:

Compared:

Photostated:

Fee: $

I.R.S.: $

BOOK 613 PAGE 668

SUPPLEMENT TO LOCATION NOTICE INFORMATION

The S. K. V. No. 130 PLACER MINING CLAIM is owned by Phelps Dodge Corporation, whose current mailing address is Highway 92, Bisbee, Arizona, 85603. The claim was located on JUNE 18, 1970 and is situated in

NE ¼, Section 26 T 13N R 4W and,

_____ ¼, Section ____ T ____ R ____ and,

_____ ¼, Section ____ T ____ R ____ and,

_____ ¼, Section ____ T ____ R ____,

Gila and Salt River Base and Meridian, in the State of Arizona.

RECEIVED
B. L. M. AZ STATE OFFICE
OCT 19 1979
10:00 A.M.
PHOENIX, ARIZONA

A MC 78999

STATE OF ARIZONA, County of Yavapai—ss.
I do hereby certify that the within instr[illegible] was filed and recorded at the request of Phelps Dodge Corp.
on Aug 14 A.D., 1970 at 8:05 o'clock a M. Book 613 Official Records
Page 669, Records of Yavapai County, Arizona.
WITNESS my hand and official seal the day and year first above written.
NORMA R. MARQUART, County Recorder
By Pearl E. Thudge, Deputy

20342

3-18-80 aR

INDEXED MICROFILMED

Notice of Mining Location

PLACER CLAIM

TO ALL WHOM IT MAY CONCERN:

This Placer Mining Claim, the name of which is the S. K. V. No. 131

Place Mining Claim, situate on lands belonging to the United State of America, and being a form of valuable mineral deposit other than in veins or lodes of quartz or other rock in place, was entered upon and located for the purpose of exploration and purchase by PHELPS DODGE CORP.

(Locator must insert either "a citizen of the United States" or "who has declared his intention to become a citizen of the United States")

the undersigned, on the 18 day of June, 19 70 we claim 20 acres thereof, and have marked the same on the ground as follows: Beginning at the NW Corner of the W½ of the SE¼ of the NE¼ of Section 26 T 13 N R 4 W

(If the land be surveyed land, make the starting point a corner of a rectilinear subdivision of such survey)

S & S R B & M

RECEIVED B.L.M. AZ STATE OFFICE OCT 19 1979 10:00 A.M. PHOENIX, ARIZONA

at a 4" x 4" x 4' POST (post, stone or other monument) where this notice is posted; thence East 660 feet to a 4" x 4" x 4' POST, thence South 1320 feet to a 4" x 4" x 4' POST, thence West 660 feet to a 4" x 4" x 4' POST, thence North 1320 feet to the place of beginning, containing 20 acres, all in Section 26 T 13 N R 4 W S & S R B & M in the Copper Basin Mining District, in the County of YAVAPAI, in the State of Arizona, about 5 miles in a Southeasterly direction from Skull Valley, Ariz.

All done under the provisions of Chapter Six of Title XXXII, of the Revised Statutes of the United States [30 U.S.C.A. §21 et. seq.] and the laws of the State of Arizona.

Dated and posted on the ground this 18 day of June, 19 70

Phelps Dodge Corp.

By [signature]

NOTE—This form of notice is for use upon surveyed lands, the claim must conform to such survey by rectilinear subdivisions.

STATE OF ARIZONA, County of _____ } ss. I hereby certify that the within instrument was filed and recorded _____, 19____, at _____ M.

In Docket No. _____, Page _____, at the request of _____

When recorded mail to:

Witness my hand and official seal.

_____ County Recorder

By _____ Deputy Recorder

Fee No.:

Indexed:

Compared:

Photostated:

Fee: $

I. R. S.: $

A MC 79000

RECEIVED
B. L. M. AZ STATE OFFICE
OCT 19 1979
10:00 A.M.
PHOENIX, ARIZONA

SUPPLEMENT TO LOCATION NOTICE INFORMATION

The S. K. V. No. 131 PLACER MINING CLAIM is owned by Phelps Dodge Corporation, whose current mailing address is Highway 92, Bisbee, Arizona, 85603. The claim was located on JUNE 18 1970 and is situated in

NE ¼, Section 26 T 13N R 4W and,

_____ ¼, Section ____ T ____ R ____ and,

_____ ¼, Section ____ T ____ R ____ and,

_____ ¼, Section ____ T ____ R ____,

Gila and Salt River Base and Meridian, in the State of Arizona.

A MC 79000

STATE OF ARIZONA, County of Yavapai—ss 20343

I do hereby certify that the within instrument was filed and recorded at the request of Phelps Dodge Corp. on Aug 14 A.D., 1970 at 8:05 o'clock M. Book 613 Official Records Page 670, Records of Yavapai County, Arizona.

WITNESS my hand and official seal the day and year first above written.

NORMA R. MARQUART, County Recorder

By Pearl Ethridge, Deputy

INDEXED MICROFILMED

3-18-80 aR

Notice of Mining Location

PLACER CLAIM

TO ALL WHOM IT MAY CONCERN:

This Placer Mining Claim, the name of which is the S. K. V. No. 132

Place Mining Claim, situate on lands belonging to the United State of America, and being a form of valuable mineral deposit other than in veins or lodes of quartz or other rock in place, was entered upon and located for the purpose of exploration and purchase by PHELPS DODGE CORP.

(Locator must insert either "a citizen of the United States" or "who has declared his intention to become a citizen of the United States")

the undersigned, on the 18 day of June, 1970 we claim 20 acres thereof, and have marked the same on the ground as follows: Beginning at the SW Corner of the W½ of the NE¼ of the NE¼ of Section 26 T 13 N R 4 W

(If the land be surveyed land, make the starting point a corner of a rectilinear subdivision of such survey)

S & S R B & M

RECEIVED B.L.M. AZ STATE OFFICE OCT 19 1979 10:00 A.M. PHOENIX, ARIZONA

at a 4" x 4" x 4' POST (post, stone or other monument) where this notice is posted; thence North 1320 feet to a 4" x 4" x 4' POST, thence East 660 feet to a 4" x 4" x 4' POST, thence South 1320 feet to a 4" x 4" x 4' POST, thence West 660 feet to the place of beginning, containing 20 acres, all in Section 26 T 13N R 4 W S & S R B & M in the Copper Basin Mining District, in the County of YAVAPAI, in the State of Arizona, about 5 miles in a Southeasterly direction from Skull Valley, Ariz.

All done under the provisions of Chapter Six of Title XXXII, of the Revised Statutes of the United States [30 U.S.C.A. §21 et. seq.] and the laws of the State of Arizona.

Dated and posted on the ground this 18 day of June, 1970

Phelps Dodge Corp.

By [signature]

NOTE—This form of notice is for use upon surveyed lands, the claim must conform to such survey by rectilinear subdivisions.

STATE OF ARIZONA, County of _____ } ss. I hereby certify that the within instrument was filed and recorded _____, 19__, at _____ M.

In Docket No. _____, Page _____, at the request of _____

When recorded mail to:

Witness my hand and official seal.

_____ County Recorder

By _____ Deputy Recorder

Fee No.:

Indexed:

Compared:

Photostated:

Fee: $

I. R. S.: $

BOOK 613 PAGE 670

A MC 79001

SUPPLEMENT TO LOCATION NOTICE INFORMATION

The S. K. V. No. 132 PLACER MINING CLAIM is owned by Phelps Dodge Corporation, whose current mailing address is Highway 92, Bisbee, Arizona, 85603. The claim was located on JUNE 18, 1970 and is situated in

NE ¼, Section 26 T 13N R 4W and,

_____ ¼, Section ____ T ____ R ____ and,

_____ ¼, Section ____ T ____ R ____ and,

_____ ¼, Section ____ T ____ R ____,

Gila and Salt River Base and Meridian, in the State of Arizona.

RECEIVED
B. L. M. AZ STATE OFFICE
OCT 19 1979
10:00 A.M.
PHOENIX, ARIZONA

A MC 79001

STATE OF ARIZONA, County of Yavapai—ss.
I do hereby certify that the within instrument was filed and recorded at the request of Phelps Dodge Corp
on Aug 14 A.D., 1970 at 8:05 o'clock A M. Book 613 Official Records
Page 671, Records of Yavapai County, Arizona.
WITNESS my hand and official seal the day and year first above written.
NORMA R. MARQUART, County Recorder
By Pearl Ethridge, Deputy

3-18-80 ap

INDEXED

MICROFILMED

Notice of Mining Location

PLACER CLAIM

RECEIVED
B. L. M. AZ STATE OFFICE
OCT 19 1979
10:00 A.M.
PHOENIX, ARIZONA

A MC 79002

TO ALL WHOM IT MAY CONCERN:

This Placer Mining Claim, the name of which is the S. K. V. No. 133

Place Mining Claim, situate on lands belonging to the United State of America, and being a form of valuable mineral deposit other than in veins or lodes of quartz or other rock in place, was entered upon and located for the purpose of exploration and purchase by PHELPS DODGE CORP.

(Locator must insert either "a citizen of the United States" or "who has declared his intention to become a citizen of the United States")

the undersigned, on the 18 day of June, 1970 we claim 20 acres thereof, and have marked the same on the ground as follows: Beginning at the SE Corner of the E½ of the NW¼ of the NE¼ of Section 26 T 13 N R 4 W

(If the land be surveyed land, make the starting point a corner of a rectilinear subdivision of such survey)

S & S R B & M

at a 4" x 4" x 4' POST (post, stone or other monument) where this notice is posted; thence West 660 feet to a 4" x 4" x 4' POST, thence North 1320 feet to a 4" x 4" x 4' POST, thence East 660 feet to a 4" x 4" x 4' POST, thence South 1320 feet to the place of beginning, containing 20 acres, all in Section 26 T 13 N R 4 W S & S R B & M in Copper Basin Mining District, in the County of YAVAPAI, in the State of Arizona, about 5 miles in a Southeasterly direction from Skull Valley, Ariz.

All done under the provisions of Chapter Six of Title XXXII, of the Revised Statutes of the United States [30 U.S.C.A. §21 et. seq.] and the laws of the State of Arizona.

Dated and posted on the ground this 18 day of June, 1970

Phelps Dodge Corp.

By [signature]

NOTE—This form of notice is for use upon surveyed lands, the claim must conform to such survey by rectilinear subdivisions.

STATE OF ARIZONA, County of _____ } ss. I hereby certify that the within instrument was filed and recorded _____, 19__, at _____ M.

In Docket No. _____, Page _____, at the request of _____

When recorded mail to:

Witness my hand and official seal.

_____ County Recorder

By _____ Deputy Recorder

Fee No.:

Indexed:

Compared:

Photostated:

Fee: $

I.R.S.: $

BOOK 613 PAGE 671

SUPPLEMENT TO LOCATION NOTICE INFORMATION

The S. K. V. No. 133 PLACER MINING CLAIM is owned by Phelps Dodge Corporation, whose current mailing address is Highway 92, Bisbee, Arizona, 85603. The claim was located on JUNE 18 1970 and is situated in

NE ¼, Section 26 T 13N R 4W and,

_____ ¼, Section ____ T ____ R ____ and,

_____ ¼, Section ____ T ____ R ____ and,

_____ ¼, Section ____ T ____ R ____,

Gila and Salt River Base and Meridian, in the State of Arizona.

A MC 79002

RECEIVED
B. L. M. AZ STATE OFFICE
OCT 19
10:00 A.M.
PHOENIX, ARIZONA

STATE OF ARIZONA, County of Yavapai—ss.
I do hereby certify that the within instrument was filed and recorded at the request of Phelps Dodge Corp
on Aug 14 A.D., 1970 at 8:05 o'clock A.M. Book 613 Official Records
Page 672, Records of Yavapai County, Arizona.
WITNESS my hand and official seal the day and year first above written.

NORMA R. MARQUART, County Recorder
By Pearl Ethridge, Deputy

MICROFILMED

INDEXED

RECEIVED
B. L. M. AZ STATE OFFICE
10:00 A.M.
PHOENIX, ARIZONA

Notice of Mining Location

PLACER CLAIM

TO ALL WHOM IT MAY CONCERN:

This Placer Mining Claim, the name of which is the S. K. V. No. 134

Place Mining Claim, situate on lands belonging to the United State of America, and being a form of valuable mineral deposit other than in veins or lodes of quartz or other rock in place, was entered upon and located for the purpose of exploration and purchase by PHELPS DODGE CORP.

(Locator must insert either "a citizen of the United States" or "who has declared his intention to become a citizen of the United States")

the undersigned, on the 18 day of June, 1970 we claim 20 acres thereof, and have marked the same on the ground as follows: Beginning at the NE Corner of the E½ of the SW¼ of the NE¼ of Section 26 T 13 N R 4 W

(If the land be surveyed land, make the starting point a corner of a rectilinear subdivision of such survey)

S & S R B & M

at a 4" x 4" x 4' POST (post, stone or other monument) where this notice is posted; thence SOUTH 1320 feet to a 4" x 4" x 4' POST, thence West 660 feet to a 4" x 4" x 4' POST, thence North 1320 feet to a 4" x 4" x 4' POST, thence East 660 feet to the place of beginning, containing 20 acres, all in Section 26 T 13 N R 4 W S & S R B & M in the Copper Basin Mining District, in the County of YAVAPAI, in the State of Arizona, about 5 miles in a Southeasterly direction from Skull Valley, Ariz.

All done under the provisions of Chapter Six of Title XXXII, of the Revised Statutes of the United States [30 U.S.C.A. §21 et. seq.] and the laws of the State of Arizona.

Dated and posted on the ground this 18 day of June, 1970

Phelps Dodge Corp.

By [signature]

NOTE—This form of notice is for use upon surveyed lands, the claim must conform to such survey by rectilinear subdivisions.

STATE OF ARIZONA, County of _____ } ss. I hereby certify that the within instrument was filed and recorded _____, 19__, at _____ M.

In Docket No. _____, Page _____, at the request of _____

When recorded mail to:

BOOK 613 PAGE 672

Witness my hand and official seal.

_____ County Recorder

By _____ Deputy Recorder

Fee No.:

Indexed:

Compared:

Photostated:

Fee: $

I.R.S.: $

A MC 79003

RECEIVED
B. L. M. AZ STATE OFFICE
OCT 19 1979
10:00 A.M.
PHOENIX, ARIZONA

SUPPLEMENT TO LOCATION NOTICE INFORMATION

The S. K. V. No. 134 PLACER MINING CLAIM is owned by Phelps Dodge Corporation, whose current mailing address is Highway 92, Bisbee, Arizona, 85603. The claim was located on JUNE 18, 1970 and is situated in

NE ¼, Section 26 T 13N R 4W and,

_____ ¼, Section ____ T ____ R ____ and,

_____ ¼, Section ____ T ____ R ____ and,

_____ ¼, Section ____ T ____ R ____,

Gila and Salt River Base and Meridian, in the State of Arizona.

A MC 79003

20346

STATE OF ARIZONA, County of Yavapai—
I do hereby certify that the within instrument was filed and recorded at the request of Phelps Dodge Corp
on Aug 14 A.D., 1970 at 8:05 o'clock M. Book 613 Official Records
Page 673, Records of Yavapai County, Arizona.
WITNESS my hand and official seal the day and year first above written.
NORMA R. MARQUART, County Recorder.
By Karl Ethridge, Deputy

INDEXED MICROFILMED

3-18-80 ap

Notice of Mining Location

PLACER CLAIM

TO ALL WHOM IT MAY CONCERN:

This Placer Mining Claim, the name of which is the S. K. V. No. 135

Place Mining Claim, situate on lands belonging to the United State of America, and being a form of valuable mineral deposit other than in veins or lodes of quartz or other rock in place, was entered upon and located for the purpose of exploration and purchase by PHELPS DODGE CORP.

(Locator must insert either "a citizen of the United States" or "who has declared his intention to become a citizen of the United States")

the undersigned, on the 19 day of June, 1970 we claim 20 acres thereof, and have marked the same on the ground as follows: Beginning at the NW Corner of the W½ of the SW¼ of the NE¼ of Section 26 T 13 N R 4 W

(If the land be surveyed land, make the starting point a corner of a rectilinear subdivision of such survey)

S & S R B & M

at a 4" x 4" x 4' POST (post, stone or other monument) where this notice is posted; thence East 660 feet to a 4" x 4" x 4' POST, thence South 1320 feet to a 4" x 4" x 4' POST, thence West 660 feet to a 4" x 4" x 4' POST, thence North 1320 feet to the place of beginning, containing 20 acres, all in Section 26 T 13 N R 4W S & S R B & M in the Copper Basin Mining District, in the County of YAVAPAI, in the State of Arizona, about 5 miles in a Southeasterly direction from Skull Valley, Ariz.

All done under the provisions of Chapter Six of Title XXXII, of the Revised Statutes of the United States [30 U.S.C.A. §21 et. seq.] and the laws of the State of Arizona.

Dated and posted on the ground this 19 day of June, 1970

Phelps Dodge Corp.

By [signature]

NOTE—This form of notice is for use upon surveyed lands, the claim must conform to such survey by rectilinear subdivisions.

A MC 79004

STATE OF ARIZONA, } ss. I hereby certify that the within instrument was filed and recorded
County of _____, 19__, at _____ M.

RECEIVED
B. L. M. AZ STATE OFFICE
OCT 19
10:00 A.M.
PHOENIX, ARIZONA

In Docket No. _____, Page _____, at the request of _____

When recorded mail to:

Witness my hand and official seal.

County Recorder

By _____ Deputy Recorder

Fee No.:

Indexed:

Compared:

Photostated:

Fee: $

I.R.S.: $

BOOK 613 PAGE 673

RECEIVED
B. L. M. AZ STATE OFFICE
OCT 19 1970
10:00 A.M.
PHOENIX, ARIZONA

SUPPLEMENT TO LOCATION NOTICE INFORMATION

The S. K. V. No. 135 PLACER MINING CLAIM is owned by Phelps Dodge Corporation, whose current mailing address is Highway 92, Bisbee, Arizona, 85603. The claim was located on JUNE 19, 1970 and is situated in

NE ¼, Section 26 T 13N R 4W and,

_____ ¼, Section ____ T ____ R ____ and,

_____ ¼, Section ____ T ____ R ____ and,

_____ ¼, Section ____ T ____ R ____,

Gila and Salt River Base and Meridian, in the State of Arizona.

A MC 79004

STATE OF ARIZONA, County of Yavapai—ss.

20347

I do hereby certify that the within instrument was filed and recorded at the request of Phelps Dodge Corp

on Aug 14 A.D., 1970 at 8:05 o'clock A.M. Book 613 Official Records

Page 674, Records of Yavapai County, Arizona.

WITNESS my hand and official seal the day and year first above written.

NORMA R. MARQUART, County Recorder

By Paul Ethel, Deputy

INDEXED

MICROFILMED

RECEIVED
B. J. M. AZ. STATE OFFICE
OCT 19 1979
10:00 A.M.
PHOENIX, ARIZONA

3-18-80
AR

Notice of Mining Location

PLACER CLAIM

TO ALL WHOM IT MAY CONCERN:

This Placer Mining Claim, the name of which is the S. K. V. No. 136

Place Mining Claim, situate on lands belonging to the United State of America, and being a form of valuable mineral deposit other than in veins or lodes of quartz or other rock in place, was entered upon and located for the purpose of exploration and purchase by PHELPS DODGE CORP.

(Locator must insert either "a citizen of the United States" or "who has declared his intention to become a citizen of the United States")

the undersigned, on the 19 day of June, 19 70

we claim 20 acres thereof, and have marked the same on the ground as follows: Beginning at the SW Corner of the W½ of the NW¼ of the NE¼ of Section 26 T 13 N R 4 W

(If the land be surveyed land, make the starting point a corner of a rectilinear subdivision of such survey)

S & S R B & M

at a 4" x 4" x 4' POST (post, stone or other monument) where this notice is posted; thence North 1320 feet to a 4" x 4" x 4' POST, thence East 660 feet to a 4" x 4" x 4' POST, thence South 1320 feet to a 4" x 4" x 4' POST, thence West 660 feet to the place of beginning, containing 20 acres, all in Section 26 T 13N R 4W S & S R B & M in the Copper Basin Mining District, in the County of YAVAPAI, in the State of Arizona, about 5 miles in a Southeasterly direction from Skull Valley, Ariz.

All done under the provisions of Chapter Six of Title XXXII, of the Revised Statutes of the United States [30 U.S.C.A. §21 et. seq.] and the laws of the State of Arizona.

Dated and posted on the ground this 19 day of June, 19 70

Phelps Dodge Corp.

By [signature]

NOTE—This form of notice is for use upon surveyed lands, the claim must conform to such survey by rectilinear subdivisions.

A MC 79005

STATE OF ARIZONA, County of _____ } ss. I hereby certify that the within instrument was filed and recorded _____, 19____, at _____ M.

In Docket No. _____, Page _____, at the request of _____

When recorded mail to:

Witness my hand and official seal.

_____ County Recorder

By _____ Deputy Recorder

Fee No.:

Indexed:

Compared:

Photostated:

Fee: $

I.R.S.: $

BOOK 613 PAGE 674

RECEIVED
B. L. M. AZ STATE OFFICE
OCT 19 1979
10:00 A.M.
PHOENIX, ARIZONA

SUPPLEMENT TO LOCATION NOTICE INFORMATION

The S. K. V. No. 136 PLACER MINING CLAIM is owned by Phelps Dodge Corporation, whose current mailing address is Highway 92, Bisbee, Arizona, 85603. The claim was located on JUNE 19, 1970 and is situated in

NE ¼, Section 26 T 13N R 4W and,

_____ ¼, Section ____ T ____ R ____ and,

_____ ¼, Section ____ T ____ R ____ and,

_____ ¼, Section ____ T ____ R ____,

Gila and Salt River Base and Meridian, in the State of Arizona.

A MC 79005

STATE OF ARIZONA, County of Yavapai } ss.
I do hereby certify that the within instrument was filed and recorded at the request of Peppe Dodge Corp
on Aug 14 A.D., 1970 at 8:05 o'clock A M. Book 613 Official Records
Page 675, Records of Yavapai County, Arizona.
WITNESS my hand and official seal the day and year first above written.
NORMA R. MARQUART, County Recorder
By Pearl Ethridge, Deputy

20348

INDEXED

MICROFILMED

RECEIVED
B. L. M. AZ STATE OFFICE
OCT 19
10:00 A.M.
PHOENIX, ARIZONA

3-15-80 AR

Notice of Mining Location
PLACER CLAIM

TO ALL WHOM IT MAY CONCERN:

This Placer Mining Claim, the name of which is the S. K. V. No. 137

Place Mining Claim, situate on lands belonging to the United State of America, and being a form of valuable mineral deposit other than in veins or lodes of quartz or other rock in place, was entered upon and located for the purpose of exploration and purchase by PHELPS DODGE CORP.

(Locator must insert either "a citizen of the United States" or "who has declared his intention to become a citizen of the United States")

the undersigned, on the 19 day of June, 19 70 we claim 20 acres thereof, and have marked the same on the ground as follows: Beginning at the SE Corner of the E½ of the NE¼ of the NW¼ of Section 26 T 13N R 4 W

(If the land be surveyed land, make the starting point a corner of a rectilinear subdivision of such survey)

S & S R B & M

at a 4" x 4" x 4' POST (post, stone or other monument) where this notice is posted; thence West 660 feet to a 4" x 4" x 4' POST, thence North 1320 feet to a 4" x 4" x 4' POST, thence East 660 feet to a 4" x 4" x 4' POST, thence South 1320 feet to the place of beginning, containing 20 acres, all in Section 26 T 13 N R 4 W S & S R B & M in Copper Basin Mining District, in the County of YAVAPAI, in the State of Arizona, about 5 miles in a Southeasterly direction from Skull Valley, Ariz.

All done under the provisions of Chapter Six of Title XXXII, of the Revised Statutes of the United States [30 U.S.C.A. §21 et. seq.] and the laws of the State of Arizona.

Dated and posted on the ground this 19 day of June, 19 7

Phelps Dodge Corp.

By [signature]

NOTE—This form of notice is for use upon surveyed lands, the claim must conform to such survey by rectilinear subdivisions.

STATE OF ARIZONA, County of } ss.
I hereby certify that the within instrument was filed and recorded _____, 19____, at _____ M.
In Docket No. _____, Page _____, at the request of _____

When recorded mail to:

Witness my hand and official seal.

County Recorder

By _____ Deputy Recorder

Fee No.:
Indexed:
Compared:
Photostated:
Fee: $
U.S.: $

BOOK 613 PAGE 675

A MC 790096

RECEIVED
B. L. M. AZ STATE OFFICE
OCT 19 1979
10:00 A.M.
PHOENIX, ARIZONA

SUPPLEMENT TO LOCATION NOTICE INFORMATION

The S. K. V. No. 137 PLACER MINING CLAIM is owned by Phelps Dodge Corporation, whose current mailing address is Highway 92, Bisbee, Arizona, 85603. The claim was located on JUNE 19, 1970 and is situated in

NW ¼, Section 26 T 13N R 4W and,

_____ ¼, Section ____ T ____ R ____ and,

_____ ¼, Section ____ T ____ R ____ and,

_____ ¼, Section ____ T ____ R ____,

Gila and Salt River Base and Meridian, in the State of Arizona.

A MC 79006

RECEIVED
B. L. M. AZ STATE OFFICE
OCT 19 1979
10:00 A.M.
PHOENIX, ARIZONA

A MC 79006

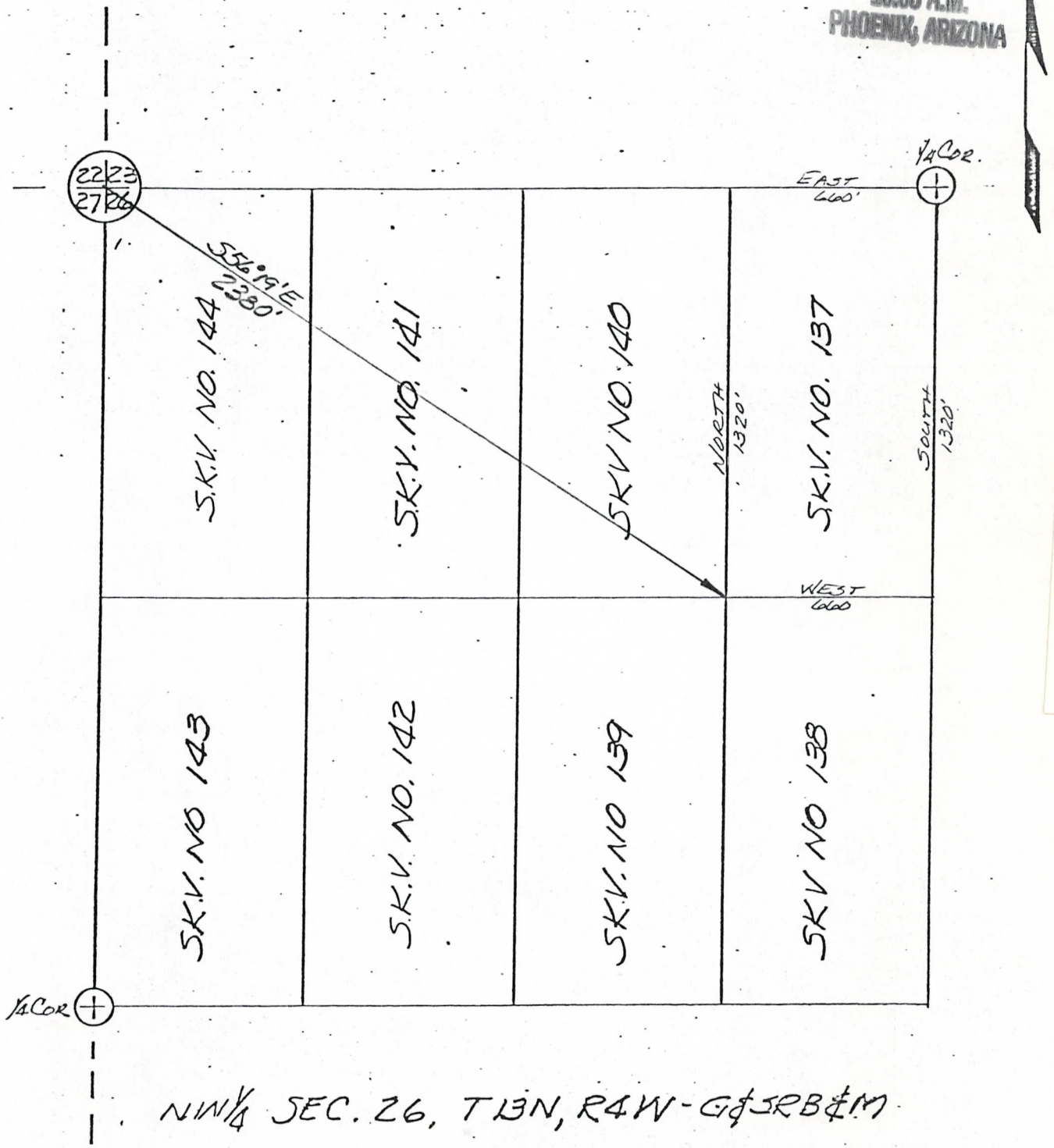

NW¼ SEC. 26, T13N, R4W - G&SRB&M

PLAT OF S.K.V. NO. 137 PLACER MINING CLAIM	PHELPS DODGE CORPORATION COPPER BASIN MINING DISTRICT YAVAPAI COUNTY, ARIZONA	SCALE: 1"=500' DATE

STATE OF ARIZONA, County of Yavapai—ss.

I do hereby certify that the within instrument was filed and recorded at the request of Phelps Dodge Corp on Aug 14 A.D., 1970 at 8:05 o'clock A M. Book 613 Official Records Page 676, Records of Yavapai County, Arizona.

WITNESS my hand and official seal the day and year first above written.

NORMA R. MARQUART, County Recorder

By Pearl E. Ethridge Deputy

INDEXED

MICROFILMED

RECEIVED
B.L.M. AZ STATE OFFICE
OCT 19 1970
10:00 A.M.
PHOENIX, ARIZONA

3-18-80
AR

A MC 79007

Notice of Mining Location

PLACER CLAIM

TO ALL WHOM IT MAY CONCERN:

This Placer Mining Claim, the name of which is the S. K. V. No. 138

Place Mining Claim, situate on lands belonging to the United State of America, and being a form of valuable mineral deposit other than in veins or lodes of quartz or other rock in place, was entered upon and located for the purpose of exploration and purchase by

PHELPS DODGE CORP.

(Locator must insert either "a citizen of the United States" or "who has declared his intention to become a citizen of the United States")

the undersigned, on the 19 day of June, 1970

we claim 20 acres thereof, and have marked the same on the ground as follows: Beginning at the NE Corner of the E½ of the SE¼ of the NW¼ of Section 26 T 13 N R 4 W

(If the land be surveyed land, make the starting point a corner of a rectilinear subdivision of such survey)

S & S R B & M

at a 4" x 4" x 4' POST (post, stone or other monument) where this notice is posted; thence South 1320 feet to a 4" x 4" x 4' POST, thence West 660 feet to a 4" x 4" x 4' POST, thence North 1320 feet to a 4" x 4" x 4' POST, thence East 660 feet to the place of beginning, containing 20 acres, all in Section 26 T 13 N R 4 W S & S R B & M in the Copper Basin Mining District, in the County of YAVAPAI, in the State of Arizona, about 5 Miles in a Southeasterly direction from Skull Valley, Ariz.

All done under the provisions of Chapter Six of Title XXXII, of the Revised Statutes of the United States [30 U.S.C.A. §21 et. seq.] and the laws of the State of Arizona.

Dated and posted on the ground this 19 day of June, 1970

Phelps Dodge Corp.

By Harry E. Metz

NOTE—This form of notice is for use upon surveyed lands, the claim must conform to such survey by rectilinear subdivisions.

STATE OF ARIZONA, County of _____ } ss. I hereby certify that the within instrument was filed and recorded _____, 19__, at _____ M.

In Docket No. _____, Page _____, at the request of _____

When recorded mail to:

Witness my hand and official seal.

_____ County Recorder

By _____ Deputy Recorder

Fee No.:

Indexed:

Compared:

Photostated:

Fee: $

I. R. S.: $

BOOK 613 PAGE 676

RECEIVED
B. L. M. AZ STATE OFFICE
OCT 19 1979
10:00 A.M.
PHOENIX, ARIZONA

A MC 79007

SUPPLEMENT TO LOCATION NOTICE INFORMATION

The S. K. V. No. 138 PLACER MINING CLAIM is owned by Phelps Dodge Corporation, whose current mailing address is Highway 92, Bisbee, Arizona, 85603. The claim was located on JUNE 19, 1970 and is situated in

NW ¼, Section 26 T 13N R 4W and,

_____ ¼, Section ____ T ____ R ____ and,

_____ ¼, Section ____ T ____ R ____ and,

_____ ¼, Section ____ T ____ R ____,

Gila and Salt River Base and Meridian, in the State of Arizona.

STATE OF ARIZONA, County of Yavapai—ss. 20350

I do hereby certify that the within instru— was filed and recorded at the request of Phelps Dodge Corp

on Aug 14 A.D., 1970 at 8:05 o'clock A M. Book 613 Official Records

Page 677, Records of Yavapai County, Arizona.

WITNESS my hand and official seal the day and year first above written.

NORMA R. MARQUART, County Recorder

By Pearl Ethridge, Deputy

3-18-80 ar

INDEXED MICROFILMED

RECEIVED B.L.M. AZ STATE OFFICE OCT 19 10:00 A.M. PHOENIX, ARIZONA

A MC 79008

Notice of Mining Location

PLACER CLAIM

TO ALL WHOM IT MAY CONCERN:

This Placer Mining Claim, the name of which is the S. K. V. No. 139

Place Mining Claim, situate on lands belonging to the United State of America, and being a form of valuable mineral deposit other than in veins or lodes of quartz or other rock in place, was entered upon and located for the purpose of exploration and purchase by PHELPS DODGE CORP.

(Locator must insert either "a citizen of the United States" or "who has declared his intention to become a citizen of the United States")

the undersigned, on the 19 day of June, 1970 we claim 20 acres thereof, and have marked the same on the ground as follows: Beginning at the NW Corner of the W½ of the SE¼ of the NW ¼ of Section 26 T 13 N R 4 W

(If the land be surveyed land, make the starting point a corner of a rectilinear subdivision of such survey)

S & S R B & M

at a 4" x 4" x 4' POST (post, stone or other monument) where this notice is posted; thence East 660 feet to a 4" x 4" x 4' POST, thence South 1320 feet to a 4" x 4" x 4' POST, thence West 660 feet to a 4" x 4" x 4' POST, thence North 1320 feet to the place of beginning, containing 20 acres, all in Section 26 T 13 N R 4 W S & S R B & M in the Copper Basin Mining District, in the County of Yavapai, in the State of Arizona, about 5 miles in a Southeasterly direction from Skull Valley, Ariz.

All done under the provisions of Chapter Six of Title XXXII, of the Revised Statutes of the United States [30 U.S.C.A. §21 et. seq.] and the laws of the State of Arizona.

Dated and posted on the ground this 19 day of June, 1970

Phelps Dodge Corp.

By [signature]

NOTE—This form of notice is for use upon surveyed lands, the claim must conform to such survey by rectilinear subdivisions.

STATE OF ARIZONA, County of _____ } ss. I hereby certify that the within instrument was filed and recorded _____, 19____, at _____ M.

In Docket No. _____, Page _____, at the request of _____

Fee No.:

Indexed:

Compared:

Photostated:

Fee: $

I.R.S.: $

When recorded mail to:

Witness my hand and official seal.

County Recorder

By _____ Deputy Recorder

BOOK 613 PAGE 677

RECEIVED
B. L. M. AZ STATE OFFICE
OCT 19 [illegible]
10:00 A.M.
PHOENIX, ARIZONA

SUPPLEMENT TO LOCATION NOTICE INFORMATION

The S. K. V. No. 139 PLACER MINING CLAIM is owned by Phelps Dodge Corporation, whose current mailing address is Highway 92, Bisbee, Arizona, 85603. The claim was located on JUNE 19, 1970 and is situated in

NW ¼, Section 26 T 13N R 4W and,

_____ ¼, Section ____ T ____ R ____ and,

_____ ¼, Section ____ T ____ R ____ and,

_____ ¼, Section ____ T ____ R ____,

Gila and Salt River Base and Meridian, in the State of Arizona.

A MC 79008

STATE OF ARIZONA, County of Yavapai—ss 20351

I do hereby certify that the within instrument was filed and recorded at the request of Phelps Dodge Corp on Aug 14 A.D., 1970 at 8:05 o'clock a M. Book 613 Official Records Page 678, Records of Yavapai County, Arizona.

WITNESS my hand and official seal the day and year first above written.

NORMA R. MARQUART, County Recorder

By Pearl Ethridge, Deputy

INDEXED

MICROFILMED

3-18-80 AR

RECEIVED B. L. M. AZ STATE OFFICE OCT 19 1979 10:00 A.M. PHOENIX, ARIZONA

Notice of Mining Location

PLACER CLAIM

TO ALL WHOM IT MAY CONCERN:

This Placer Mining Claim, the name of which is the S. K. V. No. 140

Place Mining Claim, situate on lands belonging to the United State of America, and being a form of valuable mineral deposit other than in veins or lodes of quartz or other rock in place, was entered upon and located for the purpose of exploration and purchase by

PHELPS DODGE CORPORATION

(Locator must insert either "a citizen of the United States" or "who has declared his intention to become a citizen of the United States")

the undersigned, on the 19 day of June, 1970

we claim 20 acres thereof, and have marked the same on the ground as follows: Beginning at The SW Corner of the W½ of the NE¼ of the NW¼ of Section 26 T 13N R 4 W

(If the land be surveyed land, make the starting point a corner of a rectilinear subdivision of such survey)

S & S R B & M

at a 4" x 4" x 4' POST (post, stone or other monument) where this notice is posted; thence North 1320 feet to a 4" x 4" x 4' POST, thence East 660 feet to a 4" x 4" x 4' POST, thence South 1320 feet to a 4" x 4" x 4' POST, thence West 660 feet to the place of beginning, containing 20 acres, all in Section 26 T 13 N R 4 W S & S R B & M in the Copper Basin Mining District, in the County of YAVAPAI, in the State of Arizona, about 5 Miles in a Southeasterly direction from Skull Valley, Ariz.

All done under the provisions of Chapter Six of Title XXXII, of the Revised Statutes of the United States [30 U.S.C.A. §21 et. seq.] and the laws of the State of Arizona.

Dated and posted on the ground this 19 day of June, 1970

Phelps Dodge Corp.

By [signature]

NOTE—This form of notice is for use upon surveyed lands, the claim must conform to such survey by rectilinear subdivisions.

STATE OF ARIZONA, County of _____ } ss. I hereby certify that the within instrument was filed and recorded _____, 19__, at _____ M.

In Docket No. _____, Page _____, at the request of _____

Fee No.:

Indexed:

Compared:

Photostated:

Fee: $

I. P. S.: $

When recorded mail to:

Witness my hand and official seal.

County Recorder

By _____ Deputy Recorder

BOOK 613 PAGE 678

A MC 79009

RECEIVED
B. L. M. AZ STATE OFFICE
OCT 19 1979
10:00 A.M.
PHOENIX, ARIZONA

SUPPLEMENT TO LOCATION NOTICE INFORMATION

The S. K. V. No. 140 PLACER MINING CLAIM is owned by Phelps Dodge Corporation, whose current mailing address is Highway 92, Bisbee, Arizona, 85603. The claim was located on JUNE 19, 1970 and is situated in

NW ¼, Section 26 T 13N R 4W and,

_____ ¼, Section ____ T ____ R ____ and,

_____ ¼, Section ____ T ____ R ____ and,

_____ ¼, Section ____ T ____ R ____,

Gila and Salt River Base and Meridian, in the State of Arizona.

AMC 79009

STATE OF ARIZONA, County of Yavapai—ss.
I do hereby certify that the within instrument was filed and recorded at the request of Phelps Dodge Corp
on Aug 14 A.D., 1970 at 8:05 o'clock A M. Book 613 Official Records
Page 679, Records of Yavapai County, Arizona.
WITNESS my hand and official seal the day and year first above written.
NORMA R. MARQUART, County Recorder
By Pearl Ethridge Deputy

3-18-80 ER

INDEXED

MICROFILMED

Notice of Mining Location

PLACER CLAIM

RECEIVED
B. L. M. AZ STATE OFFICE
OCT 19 1979
10:00 A.M.
PHOENIX, ARIZONA

TO ALL WHOM IT MAY CONCERN:

S. K. V. No. 111

This Placer Mining Claim, the name of which is the _____

Place Mining Claim, situate on lands belonging to the United State of America, and being a form of valuable mineral deposit other than in veins or lodes of quartz or other rock in place, was entered upon and located for the purpose of exploration and purchase by

PHELPS DODGE CORP.

(Locator must insert either "a citizen of the United States" or "who has declared his intention to become a citizen of the United States")

the undersigned, on the 19 day of June, 19 70 we claim 20 acres thereof, and have marked the same on the ground as follows: Beginning at the SE Corner of the E½ of the NW ¼ of the NW¼ of Section 26 T 13 N R 4 W

(If the land be surveyed land, make the starting point a corner of a rectilinear subdivision of such survey)

S & S R B & M

at a 4" x 4" x 4' POST (post, stone or other monument) where this notice is posted; thence West 660 feet to a 4" x 4" x 4' POST, thence North 1320 feet to a 4" x 4" x 4' POST, thence East 660 feet to a 4" x 4" x 4' POST, thence South 1320 feet to the place of beginning, containing 20 acres, all in Section 26 T 13 N R 4 W S & S R B & M in Copper Basin Mining District, in the County of YAVAPAI, in the State of Arizona, about 5 miles in a Southeasterly direction from Skull Valley, Ariz.

All done under the provisions of Chapter Six of Title XXXII, of the Revised Statutes of the United States [30 U.S.C.A. §21 et. seq.] and the laws of the State of Arizona.

Dated and posted on the ground this 19 day of June, 19 70

Phelps Dodge Corp.
By Duane D. Mott

NOTE—This form of notice is for use upon surveyed lands, the claim must conform to such survey by rectilinear subdivisions.

STATE OF ARIZONA, County of _____ } ss. I hereby certify that the within instrument was filed and recorded _____, 19____, at _____ M.

In Docket No._____, Page_____, at the request of _____

When recorded mail to:

Witness my hand and official seal.

_____ County Recorder

By _____ Deputy Recorder

Fee No.:
Indexed:
Compared:
Photostated:
Fee: $
I. R. S.: $

DOC 613 PAGE 679

AMC 79010

RECEIVED
B. L. M. AZ STATE OFFICE
OCT 19 1970
10:00 A.M.
PHOENIX, ARIZONA

A MC 79010

SUPPLEMENT TO LOCATION NOTICE INFORMATION

The S. K. V. No. 141 PLACER MINING CLAIM is owned by Phelps Dodge Corporation, whose current mailing address is Highway 92, Bisbee, Arizona, 85603. The claim was located on JUNE 19, 1970 and is situated in

NW ¼, Section 26 T 13N R 4W and,

¼, Section ____ T ____ R ____ and,

¼, Section ____ T ____ R ____ and,

¼, Section ____ T ____ R ____,

Gila and Salt River Base and Meridian, in the State of Arizona.

STATE OF ARIZONA, County of Yavapai—ss.

I do hereby certify that the within inst[illegible]t was filed and recorded at the request of Phelps Dodge Corp

on Aug 14 A.D., 1970 at 8:05 o'clock A M. Book 613 Official Records

Page 680, Records of Yavapai County, Arizona.

WITNESS my hand and official seal the day and year first above written.

NORMA R. MARQUART, County Recorder

By Pearl Ethridge Deputy.

INDEXED MICROFILMED

3-18-80 af

RECEIVED
B. L. M. AZ STATE OFFICE
OCT 19
10:00 A.M.
PHOENIX, ARIZONA

A MC 79011

Notice of Mining Location

PLACER CLAIM

TO ALL WHOM IT MAY CONCERN:

This Placer Mining Claim, the name of which is the S. K. V. No. 142

Place Mining Claim, situate on lands belonging to the United State of America, and being a form of valuable mineral deposit other than in veins or lodes of quartz or other rock in place, was entered upon and located for the purpose of exploration and purchase by PHELPS DODGE CORP.

(Locator must insert either "a citizen of the United States" or "who has declared his intention to become a citizen of the United States")

the undersigned, on the 19 day of June, 19 70 we claim 20 acres thereof, and have marked the same on the ground as follows: Beginning at the NE Corner of the E½ of the SW¼ of the NW¼ of Section 26 T 13 N R 4 W

(If the land be surveyed land, make the starting point a corner of a rectilinear subdivision of such survey)

S & S R B & M

at a 4" x 4" x 4' POST (post, stone or other monument) where this notice is posted; thence South 1320 feet to a 4" x 4" x 4' POST, thence West 660 feet to a 4" x 4" x 4' POST, thence North 1320 feet to a 4" x 4" x 4' POST, thence East 660 feet to the place of beginning, containing 20 acres, all in Section 26 T 13 N R 4 W S & S R B & M in the Copper Basin Mining District, in the County of YAVAPAI, in the State of Arizona, about 5 miles in a Southeasterly direction from Skull Valley, Ariz.

All done under the provisions of Chapter Six of Title XXXII, of the Revised Statutes of the United States [30 U.S.C.A. §21 et. seq.] and the laws of the State of Arizona.

Dated and posted on the ground this 19 day of June, 19 70

Phelps Dodge Corp.

By [signature]

NOTE—This form of notice is for use upon surveyed lands, the claim must conform to such survey by rectilinear subdivisions.

STATE OF ARIZONA, County of _____ } ss.

I hereby certify that the within instrument was filed and recorded _____, 19____, at _____ M.

In Docket No. _____, Page _____, at the request of _____

Fee No.:

Indexed:

Compared:

Photostated:

Fee: $_____

I.R.S. $

When recorded mail to:

Witness my hand and official seal.

County Recorder

By _____ Deputy Recorder

BOOK 613 PAGE 680

RECEIVED
B. L. M. AZ STATE OFFICE
OCT 19 1979
10:00 A.M.
PHOENIX, ARIZONA

SUPPLEMENT TO LOCATION NOTICE INFORMATION

The S. K. V. No. 142 PLACER MINING CLAIM is owned by Phelps Dodge Corporation, whose current mailing address is Highway 92, Bisbee, Arizona, 85603. The claim was located on JUNE 19, 1970 and is situated in

NW ¼, Section 26 T 13N R 4W and,

_____ ¼, Section ____ T ____ R ____ and,

_____ ¼, Section ____ T ____ R ____ and,

_____ ¼, Section ____ T ____ R ____,

Gila and Salt River Base and Meridian, in the State of Arizona.

A MC 79081

STATE OF ARIZONA, County of Yavapai—ss.

I do hereby certify that the within instr[illegible] was filed and recorded at the request of Phelps Dodge Corp

on Aug 14 A.D., 1970 at 8:05 o'clock a M. Book 613 Official Records

Page 681, Records of Yavapai County, Arizona.

WITNESS my hand and official seal the day and year first above written.

NORMA R. MARQUART, County Recorder

By Pearl Ethridge Deputy

20354

$3.00

INDEXED MICROFILMED

RECEIVED
B. L. M. AZ STATE OFFICE
OCT 19
10:00 A.M.
PHOENIX, ARIZONA

A MC 79012

Notice of Mining Location
PLACER CLAIM

TO ALL WHOM IT MAY CONCERN:

This Placer Mining Claim, the name of which is the S. K. V. No. 143

Place Mining Claim, situate on lands belonging to the United State of America, and being a form of valuable mineral deposit other than in veins or lodes of quartz or other rock in place, was entered upon and located for the purpose of exploration and purchase by PHELPS DODGE CORP.

(Locator must insert either "a citizen of the United States" or "who has declared his intention to become a citizen of the United States")

the undersigned, on the 19 day of June, 19 70 we claim 20 acres thereof, and have marked the same on the ground as follows: Beginning at The NW Corner of the W½ of the SW¼ of the NW¼ of Section 26 T 13 N R 4 W

(If the land be surveyed land, make the starting point a corner of a rectilinear subdivision of such survey)

S & S R B & M

at a 4" x 4" x 4' POST (post, stone or other monument) where this notice is posted; thence East 660 feet to a 4" x 4" x 4' POST, thence South 1320 feet to a 4" x 4" x 4' POST, thence West 660 feet to a 4" x 4" x 4' POST, thence North 1320 feet to the place of beginning, containing 20 acres, all in Section 26 T 13 N R 4 W S & S R B & M in the Copper Basin Mining District, in the County of YAVAPAI, in the State of Arizona, about 5 miles in a Southeasterly direction from Skull Valley, Ariz.

All done under the provisions of Chapter Six of Title XXXII, of the Revised Statutes of the United States [30 U.S.C.A. §21 et. seq.] and the laws of the State of Arizona.

Dated and posted on the ground this 19 day of June, 19 70

Phelps Dodge Corp.

By Harry L. Mott

NOTE—This form of notice is for use upon surveyed lands, the claim must conform to such survey by rectilinear subdivisions.

STATE OF ARIZONA, County of _____ } ss. I hereby certify that the within instrument was filed and recorded _____, 19____, at _____ M.

Fee No.:

In Docket No. _____, Page _____, at the request of _____

Indexed:

When recorded mail to:

Witness my hand and official seal.

Compared:

Photostated:

_____ County Recorder

By _____

Fee: $ _____

BOOK 613 PAGE 681

RECEIVED
B. L. M. AZ STATE OFFICE
OCT 19 [illegible]
10:00 A.M.
PHOENIX, ARIZONA

SUPPLEMENT TO LOCATION NOTICE INFORMATION

The S. K. V. No. 143 PLACER MINING CLAIM is owned by Phelps Dodge Corporation, whose current mailing address is Highway 92, Bisbee, Arizona, 85603. The claim was located on JUNE 19, 1970 and is situated in

NW ¼, Section 26 T 13N R 4W and,

_____ ¼, Section ____ T ____ R ____ and,

_____ ¼, Section ____ T ____ R ____ and,

_____ ¼, Section ____ T ____ R ____,

Gila and Salt River Base and Meridian, in the State of Arizona.

A MC 79012

STATE OF ARIZONA, County of Yavapai—ss

I do hereby certify that the within instru[illegible] was filed and recorded at the request of Phelps Dodge Corp

on Aug 14 A.D., 1970 at 8:05 o'clock A M. Book 613 Official Records

Page 682, Records of Yavapai County, Arizona.

WITNESS my hand and official seal the day and year first above written.

NORMA R. MARQUART, County Recorder

By Pearl Etheridge Deputy

INDEXED MICROFILMED

RECEIVED
B. L. M. AZ STATE OFFICE
OCT 19
10:00 A.M.
PHOENIX, ARIZONA

Notice of Mining Location
PLACER CLAIM

TO ALL WHOM IT MAY CONCERN:

This Placer Mining Claim, the name of which is the S. K. V. No. 144

Place Mining Claim, situate on lands belonging to the United State of America, and being a form of valuable mineral deposit other than in veins or lodes of quartz or other rock in place, was entered upon and located for the purpose of exploration and purchase by PHELPS DODGE CORP.

(Locator must insert either "a citizen of the United States" or "who has declared his intention to become a citizen of the United States")

the undersigned, on the 19 day of June, 1970

we claim 20 acres thereof, and have marked the same on the ground as follows: Beginning at the SW Corner of the W½ of the NW¼ of the NW¼ of Section 26 T 13 N R 4 W

(If the land be surveyed land, make the starting point a corner of a rectilinear subdivision of such survey)

S & S R B & M

at a 4" x 4" x 4' POST (post, stone or other monument) where this notice is posted; thence North 1320 feet to a 4" x 4" x 4' POST, thence East 660 feet to a 4" x 4" x 4' POST, thence South 1320 feet to a 4" x 4" x 4' POST, thence West 660 feet to the place of beginning, containing 20 acres, all in Section 26 T 13 N R 4 W S & S R B & M in the Copper Basin Mining District, in the County of YAVAPAI, in the State of Arizona, about 5 miles in a Southeasterly direction from Skull Valley, Ariz.

All done under the provisions of Chapter Six of Title XXXII, of the Revised Statutes of the United States [30 U.S.C.A. §21 et. seq.] and the laws of the State of Arizona.

Dated and posted on the ground this 19 day of June, 1970

Phelps Dodge Corp.

By [signature]

NOTE—This form of notice is for use upon surveyed lands, the claim must conform to such survey by rectilinear subdivisions.

STATE OF ARIZONA, County of _____ } ss.

I hereby certify that the within instrument was filed and recorded _____, 19____, at _____ M.

In Docket No. _____, Page _____, at the request of _____

When recorded mail to:

Witness my hand and official seal.

County Recorder

By _____ Deputy Recorder

Fee No.:

Indexed:

Compared:

Photostated:

Fee: $

I.R.S.: $

A MC 790013

RECEIVED
B. L. M. AZ STATE OFFICE
OCT 19 19[illegible]
10:00 A.M.
PHOENIX, ARIZONA

A MC 79013

SUPPLEMENT TO LOCATION NOTICE INFORMATION

The S. K. V. No. 144 PLACER MINING CLAIM is owned by Phelps Dodge Corporation, whose current mailing address is Highway 92, Bisbee, Arizona, 85603. The claim was located on JUNE 19, 1970 and is situated in

NW ¼, Section 26 T 13N R 4W and,

_____ ¼, Section _____ T _____ R _____ and,

_____ ¼, Section _____ T _____ R _____ and,

_____ ¼, Section _____ T _____ R _____,

Gila and Salt River Base and Meridian, in the State of Arizona.

STATE OF ARIZONA, County of Yavapai—ss.

I do hereby certify that the within instrument was filed and recorded at the request of Phelps Dodge Corp.

on Aug 14 A.D., 1970 at 8:05 o'clock A M. Book 613 Official Records

Page 683, Records of Yavapai County, Arizona.

WITNESS my hand and official seal the day and year first above written.

NORMA R. MARQUART, County Recorder

By Pearl Eldridge, Deputy

INDEXED MICROFILMED

3-1882 AR

RECEIVED
B. L. M. AZ STATE OFFICE
OCT 19
10:00 A.M.
PHOENIX, ARIZONA

AMC 79014

Notice of Mining Location

PLACER CLAIM

TO ALL WHOM IT MAY CONCERN:

This Placer Mining Claim, the name of which is the S. K. V. No. 145

Place Mining Claim, situate on lands belonging to the United State of America, and being a form of valuable mineral deposit other than in veins or lodes of quartz or other rock in place, was entered upon and located for the purpose of exploration and purchase by PHELPS DODGE CORP.

(Locator must insert either "a citizen of the United States" or "who has declared his intention to become a citizen of the United States")

the undersigned, on the 19 day of June, 1970 we claim 20 acres thereof, and have marked the same on the ground as follows: Beginning at the SW Corner of the W½ of the NW¼ of the SW¼ of Section 26 T 13 N R 4 W S & S R B & M

(If the land be surveyed land, make the starting point a corner of a rectilinear subdivision of such survey)

at a 4" x 4" x 4' POST (post, stone or other monument) where this notice is posted; thence North 1320 feet to a 4" x 4" x 4' POST, thence East 660 feet to a 4" x 4" x 4' POST, thence South 1320 feet to a 4" x 4" x 4' POST, thence West 660 feet to the place of beginning, containing 20 acres, all in Section 26 T 13 N R 4 W S & S R B & M in the Copper Basin Mining District, in the County of YAVAPAI, in the State of Arizona, about 5 miles in a Southeasterly direction from Skull Valley, Ariz.

All done under the provisions of Chapter Six of Title XXXII, of the Revised Statutes of the United States [30 U.S.C.A. §21 et. seq.] and the laws of the State of Arizona.

Dated and posted on the ground this 19 day of June, 1970

Phelps Dodge Corp.

By [signature]

NOTE—This form of notice is for use upon surveyed lands, the claim must conform to such survey by rectilinear subdivisions.

STATE OF ARIZONA, County of _____ } ss. I hereby certify that the within instrument was filed and recorded _____, 19____, at _____ M.

In Docket No._____, Page_____, at the request of _____

Fee No.:

Indexed:

Compared:

Photostated:

Fee: $_____

I. R. S.: $_____

When recorded mail to:

Witness my hand and official seal.

_____ County Recorder

By _____ Deputy Recorder

613 PAGE 683

RECEIVED
B. L. M. AZ STATE OFFICE
OCT 19 19
10:00 A.M.
PHOENIX, ARIZONA

SUPPLEMENT TO LOCATION NOTICE INFORMATION

The S. K. V. No. 145 PLACER MINING CLAIM is owned by Phelps Dodge Corporation, whose current mailing address is Highway 92, Bisbee, Arizona, 85603. The claim was located on JUNE 19 1970 and is situated in

SW ¼, Section 26 T 13N R 4W and,

_____ ¼, Section ____ T ____ R ____ and,

_____ ¼, Section ____ T ____ R ____ and,

_____ ¼, Section ____ T ____ R ____,

Gila and Salt River Base and Meridian, in the State of Arizona.

A MC 079014

RECEIVED
B. L. M. AZ STATE OFFICE
OCT 19 1979
10:00 A.M.
PHOENIX, ARIZONA

A MC 79014

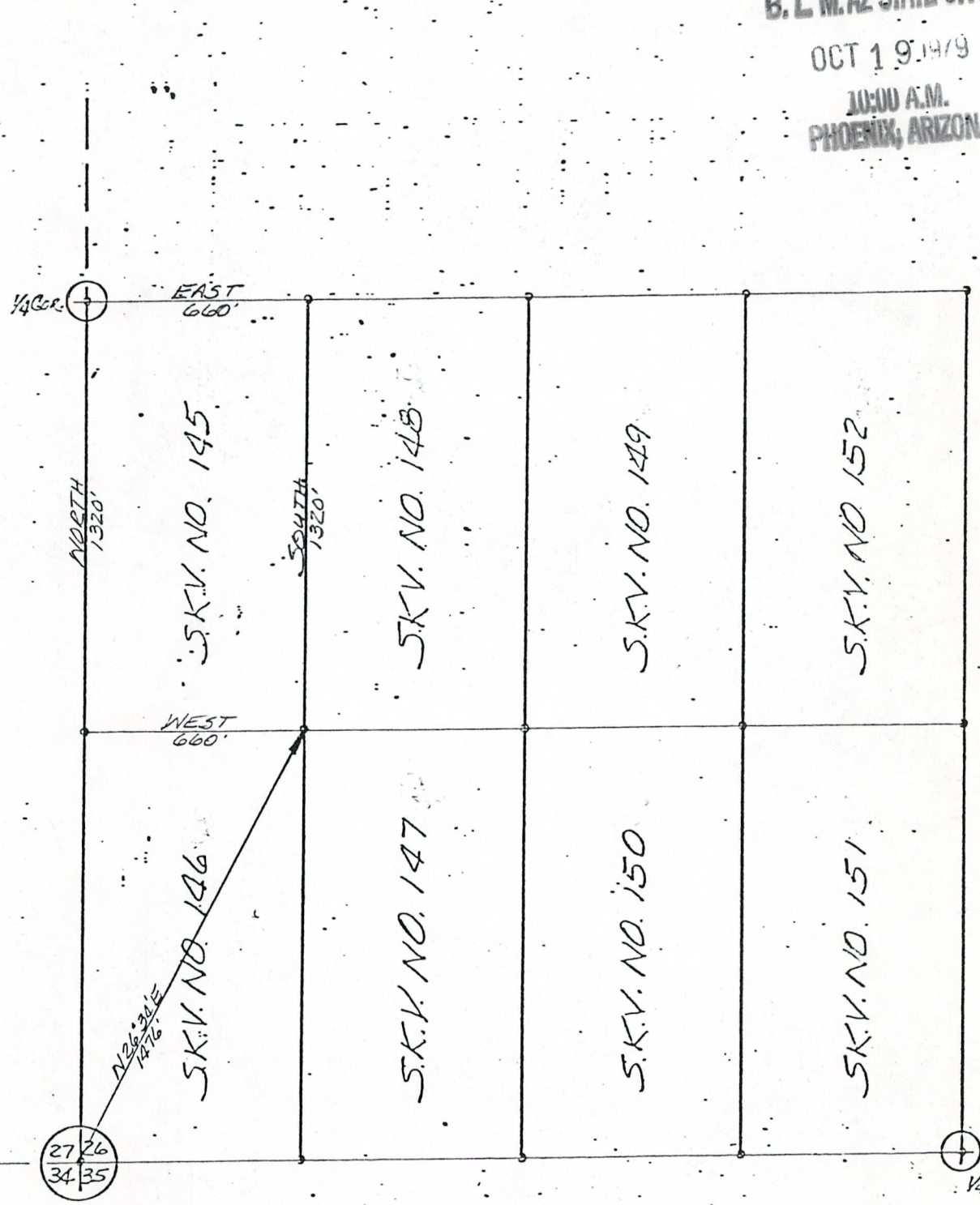

SW¼ SEC. 26, T13N, R4W-GSRB&M

PLAT OF S.K.V. NO. 145 PLACER MINING CLAIM	PHELPS DODGE CORPORATION COPPER BASIN MINING DISTRICT YAVAPAI COUNTY, ARIZONA	SCALE: 1"=500' DATE

STATE OF ARIZONA, County of Yavapai—ss.
I do hereby certify that the within instrument was filed and recorded at the request of Phelps Dodge Corp
on Aug. 14 A.D., 1970 at 8:05 o'clock A M. Book 613 Official Records
Page 684, Records of Yavapai County, Arizona.
WITNESS my hand and official seal the day and year first above written.

20357

INDEXED

NORMA R. MARQUART, County Recorder
By Pearl Ethridge, Deputy

MICROFILMED

RECEIVED
B. L. M. AZ STATE OFFICE
OCT 19 1979
10:00 A.M.
PHOENIX, ARIZONA

3-18-80 ap

Notice of Mining Location

PLACER CLAIM

TO ALL WHOM IT MAY CONCERN:

This Placer Mining Claim, the name of which is the S. K. V. No. 146

Place Mining Claim, situate on lands belonging to the United State of America, and being a form of valuable mineral deposit other than in veins or lodes of quartz or other rock in place, was entered upon and located for the purpose of exploration and purchase by PHELPS DODGE CORP.

(Locator must insert either "a citizen of the United States" or "who has declared his intention to become a citizen of the United States")

the undersigned, on the 19 day of June, 1970 we claim 20 acres thereof, and have marked the same on the ground as follows: Beginning at the NW Corner of the W½ of the SW¼ of the SW¼ of Section 26 T 13 N R 4 W

(If the land be surveyed land, make the starting point a corner of a rectilinear subdivision of such survey)

S & S R B & M

at a 4" x 4" x 4' POST (post, stone or other monument) where this notice is posted; thence East 660 feet to a 4" x 4" x 4' POST, thence South 1320 feet to a 4" x 4" x 4' POST, thence West 660 feet to a 4" x 4" x 4' POST, thence North 1320 feet to the place of beginning, containing 20 acres, all in Section 26 T 13 N R 4 W S & S R B & M in the Copper Basin Mining District, in the County of YAVAPAI, in the State of Arizona, about 5 miles in a Southeasterly direction from Skull Valley, Ariz.

All done under the provisions of Chapter Six of Title XXXII, of the Revised Statutes of the United States [30 U.S.C.A. §21 et. seq.] and the laws of the State of Arizona.

Dated and posted on the ground this 19 day of June, 1970

Phelps Dodge Corp.

By [signature]

NOTE—This form of notice is for use upon surveyed lands, the claim must conform to such survey by rectilinear subdivisions.

STATE OF ARIZONA, County of _____ } ss. I hereby certify that the within instrument was filed and recorded _____, 19__, at _____ M.

In Docket No. _____, Page _____, at the request of _____

When recorded mail to:

Witness my hand and official seal.

_____ County Recorder

By _____ Deputy Recorder

Fee No.:

Indexed:

Compared:

Photostated:

Fee: $

I. R. S.: $

A MC 79015

DOCK 613 PAGE 684

RECEIVED
B. L. M. AZ STATE OFFICE
OCT 19 1979
10:00 A.M.
PHOENIX, ARIZONA

SUPPLEMENT TO LOCATION NOTICE INFORMATION

The S. K. V. No. 146 PLACER MINING CLAIM is owned by Phelps Dodge Corporation, whose current mailing address is Highway 92, Bisbee, Arizona, 85603. The claim was located on JUNE 19 1970 and is situated in

SW ¼, Section 26 T 13N R 4W and,

____ ¼, Section ____ T ____ R ____ and,

____ ¼, Section ____ T ____ R ____ and,

____ ¼, Section ____ T ____ R ____,

Gila and Salt River Base and Meridian, in the State of Arizona.

A MC 79015

STATE OF ARIZONA, County of Yavapai—ss.

I do hereby certify that the within instrument was filed and recorded at the request of Phelps Dodge Corp

on Aug 14 A.D., 1970 at 8:05 o'clock A M. Book 613 Official Records

Page 685, Records of Yavapai County, Arizona.

WITNESS my hand and official seal the day and year first above written.

NORMA R. MARQUART, County Recorder

By Irene Ethridge Deputy

INDEXED MICROFILMED

RECEIVED
B. L. M. AZ STATE OFFICE
OCT 19
10:00 A.M.
PHOENIX, ARIZONA

Notice of Mining Location

PLACER CLAIM

TO ALL WHOM IT MAY CONCERN:

This Placer Mining Claim, the name of which is the S. K. V. No. 147

Place Mining Claim, situate on lands belonging to the United State of America, and being a form o valuable mineral deposit other than in veins or lodes of quartz or other rock in place, was entered

upon and located for the purpose of exploration and purchase by PHELPS DODGE CORP.

(Locator must insert either "a citizen of the United States" or "who has declared his intention to become a citizen of the United States")

the undersigned, on the 19 day of June, 1970

we 20 claim acres thereof, and have marked the same on the ground as

follows: Beginning at the NE Corner of the E½ of the SW¼ of the SW¼ of Section 26 T 13 N R 4 W S & S R B & M

(If the land be surveyed land, make the starting point a corner of a rectilinear subdivision of such survey)

at a 4" x 4" x 4' POST (post, stone or other monument) where this notice is posted;

thence South 1320 feet to a 4" x 4" x 4' POST, thence West 660 feet to a 4" x 4" x 4' POST, thence North 1320 feet to a 4" x 4" x 4' POST, thence East 660 feet to the place of beginning, containing 20 acres, all in Section 26 T 13 N R 4 W S & S R B & M in the Copper Basin Mining District, in the County of YAVAPAI, in the State of Arizona, about 5 miles in a Southeasterly direction from Skull Valley, Ariz.

All done under the provisions of Chapter Six of Title XXXII, of the Revised Statutes of the United States [30 U.S.C.A. §21 et. seq.] and the laws of the State of Arizona.

Dated and posted on the ground this 19 day of June, 1970

Phelps Dodge Corp.

By [signature]

NOTE—This form of notice is for use upon surveyed lands, the claim must conform to such survey by rectilinear subdivisions.

STATE OF ARIZONA, County of) ss.

I hereby certify that the within instrument was filed and recorded _____, 19___, at _____ M.

In Docket No. _____, Page _____, at the request of _____

When recorded mail to:

Witness my hand and official seal.

County Recorder

By _____ Deputy Recorder

Fee No.:

Indexed:

Compared:

Photostated:

Fee: $

I.R.S.: $

613 PAGE 685

A MC 79016

RECEIVED
B. L. M. AZ STATE OFFICE
OCT 19 [illegible]
10:00 A.M.
PHOENIX, ARIZONA

SUPPLEMENT TO LOCATION NOTICE INFORMATION

The S. K. V. No. 147 PLACER MINING CLAIM is owned by Phelps Dodge Corporation, whose current mailing address is Highway 92, Bisbee, Arizona, 85603. The claim was located on JUNE 19 1970 and is situated in

SW ¼, Section 26 T 13N R 4W and,

____ ¼, Section ____ T ____ R ____ and,

____ ¼, Section ____ T ____ R ____ and,

____ ¼, Section ____ T ____ R ____,

Gila and Salt River Base and Meridian, in the State of Arizona.

A MC 79016

STATE OF ARIZONA, County of Yavapai—ss.

I do hereby certify that the within instrument was filed and recorded at the request of Phelps Dodge Corp. on Aug 14 A.D., 1970 at 8:05 o'clock A M. Book 613 Official Records Page 686, Records of Yavapai County, Arizona.

WITNESS my hand and official seal the day and year first above written.

NORMA R. MARQUART, County Recorder

By Pearl Ethridge Deputy

20359

3/5 80 ap

RECEIVED B. L. M. AZ STATE OFFICE OCT 19 10:00 A.M. PHOENIX, ARIZONA

MICROFILMED

INDEXED

Notice of Mining Location

PLACER CLAIM

TO ALL WHOM IT MAY CONCERN:

This Placer Mining Claim, the name of which is the S. K. V. No. 148

Place Mining Claim, situate on lands belonging to the United State of America, and being a form of valuable mineral deposit other than in veins or lodes of quartz or other rock in place, was entered upon and located for the purpose of exploration and purchase by PHELPS DODGE CORP.

(Locator must insert either "a citizen of the United States" or "who has declared his intention to become a citizen of the United States")

the undersigned, on the 19 day of June, 1970 we claim 20 acres thereof, and have marked the same on the ground as follows: Beginning at the SE Corner of the E½ of the NW¼ of the SW¼ of Section 26 T 13 N R 4 W

(If the land be surveyed land, make the starting point a corner of a rectilinear subdivision of such survey)

S & S R B & M

at a 4" x 4" x 4' POST (post, stone or other monument) where this notice is posted; thence West 660 feet to a 4" x 4" x 4' POST, thence North 1320 feet to a 4" x 4" x 4' POST, thence East 660 feet to a 4" x 4" x 4' POST, thence South 1320 feet to the place of beginning, containing 20 acres, all in Section 26 T 13 N R 4 W S & S R B & M in Copper Basin Mining District, in the County of YAVAPAI, in the State of Arizona, about 5 miles in a Southeasterly direction from Skull Valley, Ariz.

All done under the provisions of Chapter Six of Title XXXII, of the Revised Statutes of the United States [30 U.S.C.A. §21 et. seq.] and the laws of the State of Arizona.

Dated and posted on the ground this 19 day of June, 1970

Phelps Dodge Corp.

By Danny E. Metz

NOTE—This form of notice is for use upon surveyed lands, the claim must conform to such survey by rectilinear subdivisions.

STATE OF ARIZONA, County of _____ } ss. I hereby certify that the within instrument was filed and recorded _____, 19__, at _____ M.

In Docket No. _____, Page _____, at the request of _____

When recorded mail to:

Witness my hand and official seal.

County Recorder

By _____ Deputy Recorder

Fee No.:

Indexed:

Compared:

Photostated:

Fee: $

I.R.S.: $

BOOK 613 PAGE 686

A MC 79017

RECEIVED
B. L. M. AZ STATE OFFICE
OCT 19 1979
10:00 A.M.
PHOENIX, ARIZONA

SUPPLEMENT TO LOCATION NOTICE INFORMATION

The S. K. V. No. 148 PLACER MINING CLAIM is owned by Phelps Dodge Corporation, whose current mailing address is Highway 92, Bisbee, Arizona, 85603. The claim was located on JUNE 19 1970 and is situated in

SW ¼, Section 26 T 13N R 4W and,

____ ¼, Section ____ T ____ R ____ and,

____ ¼, Section ____ T ____ R ____ and,

____ ¼, Section ____ T ____ R ____,

Gila and Salt River Base and Meridian, in the State of Arizona.

A MC 79017

STATE OF ARIZONA, County of Yavapai—ss.
I do hereby certify that the within instrument was filed and recorded at the request of Phelps Dodge Corp
on August 14 A.D., 1970 at 8:05 o'clock a M. Book 13 Official Records
Page 687, Records of Yavapai County, Arizona.
WITNESS my hand and official seal the day and year first above written.
NORMA R. MARQUART, County Recorder
By Pearl Ethridge, Deputy

INDEXED MICROFILMED

RECEIVED
B. L. M. AZ STATE OFFICE
OCT 19 1979
10:00 A.M.
PHOENIX, ARIZONA

Notice of Mining Location

PLACER CLAIM

TO ALL WHOM IT MAY CONCERN:

This Placer Mining Claim, the name of which is the S. K. V. No. 149

Place Mining Claim, situate on lands belonging to the United State of America, and being a form of valuable mineral deposit other than in veins or lodes of quartz or other rock in place, was entered upon and located for the purpose of exploration and purchase by PHELPS DODGE CORP.

(Locator must insert either "a citizen of the United States" or "who has declared his intention to become a citizen of the United States")

the undersigned, on the 19 day of June, 1970 we claim 20 acres thereof, and have marked the same on the ground as follows: Beginning at the SW Corner of the W½ of the NE¼ of the SW¼ of Section 26 T 13 N R 4 W

(If the land be surveyed land, make the starting point a corner of a rectilinear subdivision of such survey)

S & S R B & M

at a 4" x 4" x 4' POST (post, stone or other monument) where this notice is posted; thence North 1320 feet to a 4" x 4" x 4' POST, thence East 660 feet to a 4" x 4" x 4' POST, thence South 1320 feet to a 4" x 4" x 4' POST, thence West 660 feet to the place of beginning, containing 20 acres, all in Section 26 T 13 N. R 4 W S & S R B & M in the Copper Basin Mining District, in the County of YAVAPAI, in the State of Arizona, about 5 miles in a southeasterly direction from Skull Valley, Ariz.

All done under the provisions of Chapter Six of Title XXXII, of the Revised Statutes of the United States [30 U.S.C.A. §21 et. seq.] and the laws of the State of Arizona.

Dated and posted on the ground this 19 day of June, 1970

Phelps Dodge Corp.

By Harry E. Mitz

NOTE—This form of notice is for use upon surveyed lands, the claim must conform to such survey by rectilinear subdivisions.

STATE OF ARIZONA, County of _____ } ss. I hereby certify that the within instrument was filed and recorded _____, 19__, at _____ M.

In Docket No. _____, Page _____, at the request of _____

When recorded mail to:

Witness my hand and official seal.

County Recorder

By _____

Fee No.:

Indexed:

Compared:

Photostated:

Fee: $

A MC 79018

RECEIVED
B. L. M. AZ STATE OFFICE
OCT 19 1979
10:00 A.M.
PHOENIX, ARIZONA

SUPPLEMENT TO LOCATION NOTICE INFORMATION

The S. K. V. No. 149 PLACER MINING CLAIM is owned by Phelps Dodge Corporation, whose current mailing address is Highway 92, Bisbee, Arizona, 85603. The claim was located on JUNE 19 1970 and is situated in

SW ¼, Section 26 T 13N R 4W and,

_____ ¼, Section ____ T ____ R ____ and,

_____ ¼, Section ____ T ____ R ____ and,

_____ ¼, Section ____ T ____ R ____,

Gila and Salt River Base and Meridian, in the State of Arizona.

A MC 79018

STATE OF ARIZONA, County of Yavapai—ss.

20361

I do hereby certify that the within instrument was filed and recorded at the request of Phelps Dodge Corp on Aug 14 A.D., 1970 at 8:05 o'clock a M. Book 613 Official Records Page 688, Records of Yavapai County, Arizona.

WITNESS my hand and official seal the day and year first above written.

NORMA R. MARQUART, County Recorder

By Pearl Etheridge, Deputy

INDEXED

MICROFILMED

3-18-80 ap

RECEIVED
B. L. M. AZ STATE OFFICE
OCT 19
10:00 A.M.
PHOENIX, ARIZONA

Notice of Mining Location

PLACER CLAIM

TO ALL WHOM IT MAY CONCERN:

This Placer Mining Claim, the name of which is the S. K. V. No. 150

Place Mining Claim, situate on lands belonging to the United State of America, and being a form of valuable mineral deposit other than in veins or lodes of quartz or other rock in place, was entered upon and located for the purpose of exploration and purchase by PHELPS DODGE CORP.

(Locator must insert either "a citizen of the United States" or "who has declared his intention to become a citizen of the United States")

the undersigned, on the 19 day of June, 1970 we claim 20 acres thereof, and have marked the same on the ground as follows: Beginning at the NW Corner of the W½ of the SE¼ of the SW¼ of Section 26 T 13 N R 4 W

(If the land be surveyed land, make the starting point a corner of a rectilinear subdivision of such survey)

S & S R B & M

at a 4" x 4" x 4' POST (post, stone or other monument) where this notice is posted; thence East 660 feet to a 4" x 4" x 4' POST, thence South 1320 feet to a 4" x 4" x 4' POST, thence West 660 feet to a 4" x 4" x 4' POST, thence North 1320 feet to the place of beginning, containing 20 acres, all in Section 26 T 13 N R 4 W S & S R B & M in the Copper Basin Mining District, in the County of YAVAPAI, in the State of Arizona, about 5 Miles in a Southeasterly direction from Skull Valley, Ariz.

All done under the provisions of Chapter Six of Title XXXII, of the Revised Statutes of the United States [30 U.S.C.A. §21 et. seq.] and the laws of the State of Arizona.

Dated and posted on the ground this 19 day of June, 1970

Phelps Dodge Corp.

By [signature]

NOTE—This form of notice is for use upon surveyed lands, the claim must conform to such survey by rectilinear subdivisions.

STATE OF ARIZONA, County of _____ } ss. I hereby certify that the within instrument was filed and recorded _____, 19____, at _____ M.

In Docket No. _____, Page _____, at the request of _____

When recorded mail to:

Witness my hand and official seal.

_____ County Recorder

By _____ Deputy Recorder

Fee No.:

Indexed:

Compared:

Photostated:

Fee: $

I.R.S.: $

A MC 79019

BOOK 613 PAGE 688

RECEIVED
B. L. M. AZ STATE OFFICE
OCT 19 [illegible]
10:00 A.M.
PHOENIX, ARIZONA

A MC 79019

SUPPLEMENT TO LOCATION NOTICE INFORMATION

The S. K. V. No. 150 PLACER MINING CLAIM is owned by Phelps Dodge Corporation, whose current mailing address is Highway 92, Bisbee, Arizona, 85603. The claim was located on JUNE 19 1970 and is situated in

SW ¼, Section 26 T 13N R 4W and,

_____ ¼, Section ____ T ____ R ____ and,

_____ ¼, Section ____ T ____ R ____ and,

_____ ¼, Section ____ T ____ R ____,

Gila and Salt River Base and Meridian, in the State of Arizona.

STATE OF ARIZONA, County of Yavapai—ss.
I do hereby certify that the within instru[illegible] was filed and recorded at the request of Phelps Dodge Corp.
on Aug 14 A.D., 1970 at 8:05 o'clock A M. Book 613 Official Records
Page 489, Records of Yavapai County, Arizona.
WITNESS my hand and official seal the day and year first above written.
NORMA R. MARQUART, County Recorder
By Pearl Ethridge, Deputy

20352

3-18-80 AR

INDEXED MICROFILMED

RECEIVED
B. L. M. AZ STATE OFFICE
OCT 10
10:00 A.M.
PHOENIX, ARIZONA

AMC 79020

Notice of Mining Location
PLACER CLAIM

TO ALL WHOM IT MAY CONCERN:

This Placer Mining Claim, the name of which is the S. K. V. No. 151

Place Mining Claim, situate on lands belonging to the United State of America, and being a form of valuable mineral deposit other than in veins or lodes of quartz or other rock in place, was entered upon and located for the purpose of exploration and purchase by PHELPS DODGE CORP.

(Locator must insert either "a citizen of the United States" or "who has declared his intention to become a citizen of the United States")

the undersigned, on the 19 day of June, 19 70 we claim 20 acres thereof, and have marked the same on the ground as follows: Beginning at the NE Corner of the E½ of the SE¼ of the SW¼ of Section 26 T 13 N R 4 W

(If the land be surveyed land, make the starting point a corner of a rectilinear subdivision of such survey)

S & S R B & M

at a 4" x 4" x 4' POST (post, stone or other monument) where this notice is posted; thence South 1320 feet to a 4" x 4" x 4' POST, thence West 660 feet to a 4" x 4" x 4' POST, thence North 1320 feet to a 4" x 4" x 4' POST, thence East 660 feet to the place of beginning, containing 20 acres, all in Section 26 T 13 N R 4 W S & S R B & M in the Copper Basin Mining District, in the County of YAVAPAI, in the State of Arizona, about 5 miles in a Southeasterly direction from Skull Valley, Ariz.

All done under the provisions of Chapter Six of Title XXXII, of the Revised Statutes of the United States [30 U.S.C.A. §21 et. seq.] and the laws of the State of Arizona.

Dated and posted on the ground this 19 day of June, 19 70

Phelps Dodge Corp.

By [signature]

NOTE—This form of notice is for use upon surveyed lands, the claim must conform to such survey by rectilinear subdivisions.

STATE OF ARIZONA, County of _____ } ss.
I hereby certify that the within instrument was filed and recorded _____, 19____, at _____ M.
In Docket No._____, Page_____, at the request of _____

When recorded mail to:

Witness my hand and official seal.

County Recorder

By _____ Deputy Recorder

Fee No.:
Indexed:
Compared:
Photostated:
Fee: $_____

RECEIVED
B. L. M. AZ STATE OFFICE
OCT 19 [illegible]
10:00 A.M.
PHOENIX, ARIZONA

SUPPLEMENT TO LOCATION NOTICE INFORMATION

The S. K. V. No. 151 PLACER MINING CLAIM is owned by Phelps Dodge Corporation, whose current mailing address is Highway 92, Bisbee, Arizona, 85603. The claim was located on JUNE 19 1970 and is situated in

SW ¼, Section 26 T 13N R 4W and,

_____ ¼, Section ____ T ____ R ____ and,

_____ ¼, Section ____ T ____ R ____ and,

_____ ¼, Section ____ T ____ R ____,

Gila and Salt River Base and Meridian, in the State of Arizona.

A MC 79020

STATE OF ARIZONA, County of Yavapai—ss
I do hereby certify that the within instrument was filed and recorded at the request of Phelps Dodge Corp
on Aug 14 A.D., 1970 at 8:05 o'clock a M. Book 613 Official Records
Page 690, Records of Yavapai County, Arizona.
WITNESS my hand and official seal the day and year first above written.
NORMA R. MARQUART, County Recorder
By Pearl Ethridge, Deputy

MICROFILMED

INDEXED

RECEIVED
B. L. M. AZ STATE OFFICE
19
10:00 A.M.
PHOENIX, ARIZONA

3-18-80 ap

A MC 79021

Notice of Mining Location

PLACER CLAIM

TO ALL WHOM IT MAY CONCERN:

This Placer Mining Claim, the name of which is the S. K. V. No. 152

Place Mining Claim, situate on lands belonging to the United State of America, and being a form of valuable mineral deposit other than in veins or lodes of quartz or other rock in place, was entered upon and located for the purpose of exploration and purchase by PHELPS DODGE CORP.

(Locator must insert either "a citizen of the United States" or "who has declared his intention to become a citizen of the United States")

the undersigned, on the 19 day of June, 19 70 we claim 20 acres thereof, and have marked the same on the ground as follows: Beginning at the SE Corner of the E½ of the NE¼ of the SW¼ of Section 26 T 13 N R 4 W

(If the land be surveyed land, make the starting point a corner of a rectilinear subdivision of such survey)

S & S R B & M

at a 4" x 4" x 4' POST (post, stone or other monument) where this notice is posted; thence West 660 feet to a 4" x 4" x 4' POST, thence North 1320 feet to a 4" x 4" x 4' POST, thence East 660 feet to a 4" x 4" x 4' POST, thence South 1320 feet to the place of beginning, containing 20 acres, all in Section 26 T 13 N R 4 W S & S R B & M in Copper Basin Mining District, in the County of YAVAPAI, in the State of Arizona, about 5 Miles in a Southeasterly direction from Skull Valley, Ariz.

All done under the provisions of Chapter Six of Title XXXII, of the Revised Statutes of the United States [30 U.S.C.A. §21 et. seq.] and the laws of the State of Arizona.

Dated and posted on the ground this 19 day of June, 19 70

Phelps Dodge Corp.

By [signature]

NOTE—This form of notice is for use upon surveyed lands, the claim must conform to such survey by rectilinear subdivisions.

STATE OF ARIZONA, County of _____ } ss. I hereby certify that the within instrument was filed and recorded _____, 19____, at _____ M.

In Docket No. _____, Page _____, at the request of _____

When recorded mail to:

Witness my hand and official seal.

_____ County Recorder

By _____ Deputy Recorder

Fee No.:

Indexed:

Compared:

Photostated:

Fee: $

I.R.S.: $

BOOK 613 PAGE 690

RECEIVED
B. L. M. AZ STATE OFFICE
OCT 19 [illegible]
10:00 A.M.
PHOENIX, ARIZONA

A MC 79021

SUPPLEMENT TO LOCATION NOTICE INFORMATION

The S. K. V. No. 152 PLACER MINING CLAIM is owned by Phelps Dodge Corporation, whose current mailing address is Highway 92, Bisbee, Arizona, 85603. The claim was located on JUNE 19 1970 and is situated in

SW ¼, Section 26 T 13N R 4W and,

____ ¼, Section ____ T ____ R ____ and,

____ ¼, Section ____ T ____ R ____ and,

____ ¼, Section ____ T ____ R ____,

Gila and Salt River Base and Meridian, in the State of Arizona.

STATE OF ARIZONA, County of Yavapai—ss.
I do hereby certify that the within instrument was filed and recorded at the request of Phelps Dodge Corp
on Aug 14 A.D., 1970 at 3:05 o'clock P M. Book 613 Official Records
Page 691, Records of Yavapai County, Arizona.
WITNESS my hand and official seal the day and year first above written.
NORMA R. MARQUART, County Recorder
By Pearl Etheridge, Deputy

INDEXED

MICROFILMED

RECEIVED
B. L. M. AZ STATE OFFICE
OCT 19
10:30 A.M.
PHOENIX, ARIZONA

Notice of Mining Location
PLACER CLAIM

TO ALL WHOM IT MAY CONCERN:

This Placer Mining Claim, the name of which is the S. K. V. No. 153

Place Mining Claim, situate on lands belonging to the United State of America, and being a form of valuable mineral deposit other than in veins or lodes of quartz or other rock in place, was entered upon and located for the purpose of exploration and purchase by PHELPS DODGE CORP.

(Locator must insert either "a citizen of the United States" or "who has declared his intention to become a citizen of the United States")

the undersigned, on the 19 day of June, 1970, we claim 20 acres thereof, and have marked the same on the ground as follows: Beginning at the SW Corner of the W½ of the NW¼ of the SE¼ of Section 26 T 13 N R 4 W

(If the land be surveyed land, make the starting point a corner of a rectilinear subdivision of such survey)

S & S R B & M

at a 4" x 4" x 4' POST (post, stone or other monument) where this notice is posted; thence North 1320 feet to a 4" x 4" x 4' POST, thence East 660 feet to a 4" x 4" x 4' POST, thence South 1320 feet to a 4" x 4" x 4' POST, thence West 660 feet to the place of beginning, containing 20 acres, all in Section 26 T 13 N R 4 W S & S R B & M in the Copper Basin Mining District, in the County of YAVAPAI, in the State of Arizona, about 5 miles in a Southeasterly direction from Skull Valley, Ariz.

All done under the provisions of Chapter Six of Title XXXII, of the Revised Statutes of the United States [30 U.S.C.A. §21 et. seq.] and the laws of the State of Arizona.

Dated and posted on the ground this 19 day of June, 1970

Phelps Dodge Corp.

By [signature]

NOTE—This form of notice is for use upon surveyed lands, the claim must conform to such survey by rectilinear subdivisions.

STATE OF ARIZONA, County of _____ } ss. I hereby certify that the within instrument was filed and recorded _____, 19____, at _____ M.

In Docket No._____, Page_____, at the request of _____

When recorded mail to:

Witness my hand and official seal.

_____ County Recorder

By _____ Deputy Recorder

Fee No.:

Indexed:

Compared:

Photostated:

Fee: $_____

I.R.S.: $_____

Box 613 Page 691

A MC 79022

RECEIVED
B. L. M. AZ STATE OFFICE
OCT 19 1979
10:00 A.M.
PHOENIX, ARIZONA

SUPPLEMENT TO LOCATION NOTICE INFORMATION

The S. K. V. No. 153 PLACER MINING CLAIM is owned by Phelps Dodge Corporation, whose current mailing address is Highway 92, Bisbee, Arizona, 85603. The claim was located on JUNE 19 1970 and is situated in

SE ¼, Section 26 T 13N R 4W and,

_____ ¼, Section ____ T ____ R ____ and,

_____ ¼, Section ____ T ____ R ____ and,

_____ ¼, Section ____ T ____ R ____,

Gila and Salt River Base and Meridian, in the State of Arizona.

A MC 79022

RECEIVED
B. L. M. AZ STATE OFFICE
OCT 19
10:00 A.M.
PHOENIX, ARIZONA

A MC 79022

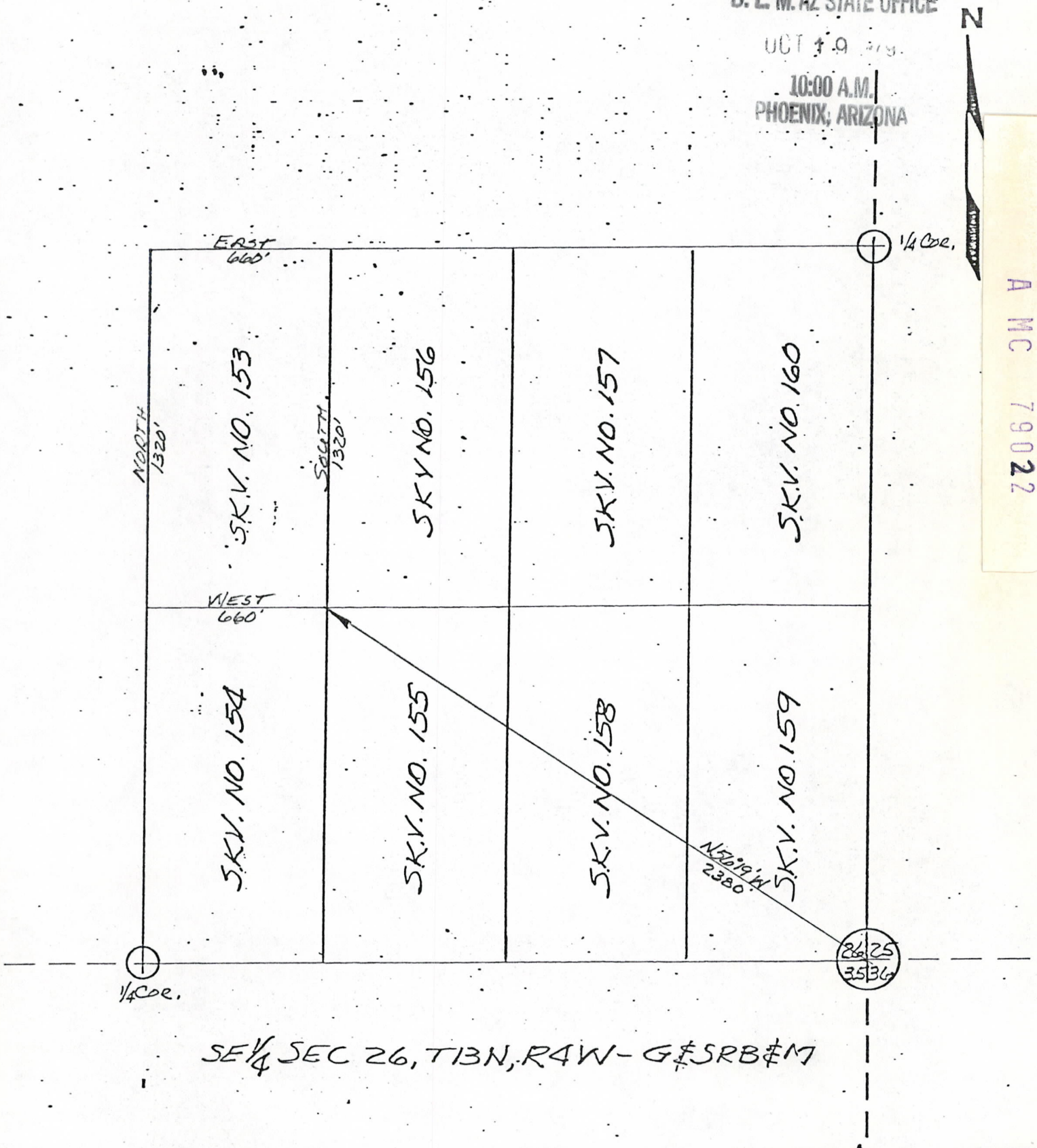

SE 1/4 SEC 26, T13N, R4W - GILA & SALT RIVER B & M

PLAT OF S.K.V. NO. 153 PLACER MINING CLAIM	PHELPS DODGE CORPORATION COPPER BASIN MINING DISTRICT YAVAPAI COUNTY, ARIZONA	SCALE: 1"=500' DATE

STATE OF ARIZONA, County of Yavapai—ss.
I do hereby certify that the within instrument was filed and recorded at the request of Phelps Dodge Corp.
on Aug 14 A.D., 1970 at 8:05 o'clock a M. Book 613 Official Records
Page 692, Records of Yavapai County, Arizona.
WITNESS my hand and official seal the day and year first above written.

20365

3-18-80 aR

NORMA R. MARQUART, County Recorder
By Pearl Ethridge, Deputy

INDEXED

MICROFILMED

RECEIVED
B. L. M. AZ STATE OFFICE
OCT 19
10:00 A.M.
PHOENIX, ARIZONA

Notice of Mining Location

PLACER CLAIM

TO ALL WHOM IT MAY CONCERN:

This Placer Mining Claim, the name of which is the S. K. V. No. 154

Place Mining Claim, situate on lands belonging to the United State of America, and being a form of valuable mineral deposit other than in veins or lodes of quartz or other rock in place, was entered upon and located for the purpose of exploration and purchase by

PHELPS DODGE CORP.

(Locator must insert either "a citizen of the United States" or "who has declared his intention to become a citizen of the United States")

the undersigned, on the 19 day of June, 19 70

we claim 20 acres thereof, and have marked the same on the ground as follows: Beginning at the NW Corner of the W½ of the SW¼ of the SE¼ of Section 26 T 13 N R 4 W

(If the land be surveyed land, make the starting point a corner of a rectilinear subdivision of such survey)

S & S R B & M

at a 4" x 4" x 4' POST (post, stone or other monument) where this notice is posted; thence East 660 feet to a 4" x 4" x 4' POST, thence South 1320 feet to a 4" x 4" x 4' POST, thence West 660 feet to a 4" x 4" x 4' POST, thence North 1320 feet to the place of beginning, containing 20 acres, all in Section 26 T 13 N R 4 W S & S R B & M in the Copper Basin Mining District, in the County of YAVAPAI, in the State of Arizona, about 5 miles in a Southeasterly direction from Skull Valley, Ariz.

All done under the provisions of Chapter Six of Title XXXII, of the Revised Statutes of the United States [30 U.S.C.A. §21 et. seq.] and the laws of the State of Arizona.

Dated and posted on the ground this 19 day of June, 19 70

Phelps Dodge Corp.

By [signature]

NOTE—This form of notice is for use upon surveyed lands, the claim must conform to such survey by rectilinear subdivisions.

AMC 79023

STATE OF ARIZONA, County of _____ } ss. I hereby certify that the within instrument was filed and recorded _____, 19____, at _____ M.

In Docket No. _____, Page _____, at the request of _____

When recorded mail to:

Witness my hand and official seal.

_____ County Recorder

By _____ Deputy Recorder

Fee No.:

Indexed:

Compared:

Photostated:

Fee: $

I. R. S.: $

613 PAGE 692

RECEIVED
B. L. M. AZ STATE OFFICE
OCT 19 1979
10:00 A.M.
PHOENIX, ARIZONA

SUPPLEMENT TO LOCATION NOTICE INFORMATION

The S. K. V. No. 154 PLACER MINING CLAIM is owned by Phelps Dodge Corporation, whose current mailing address is Highway 92, Bisbee, Arizona, 85603. The claim was located on JUNE 19 1970 and is situated in

SE ¼, Section 26 T 13N R 4W and,

_____ ¼, Section ____ T ____ R ____ and,

_____ ¼, Section ____ T ____ R ____ and,

_____ ¼, Section ____ T ____ R ____,

Gila and Salt River Base and Meridian, in the State of Arizona.

A MC 79023

STATE OF ARIZONA, County of Yava[illegible] s.
I do hereby certify that the within[illegible]ument was filed and recorded at the request of Phelps Dodge Corp.
on Aug 14 A.D., 1970 at 8:05 o'clock A M. Book 613 Official Records
Page 8693, Records of Yavapai County, Arizona.
WITNESS my hand and official seal the day and year first above written.
NORMA R. MARQUART, County Recorder
By Pearl Ethel[illegible], Deputy

20836

3-19-80 aff

INDEXED MICROFILMED

RECEIVED
BLM AZ STATE OFFICE
OCT 19
10:00 A.M.
PHOENIX, ARIZONA

Notice of Mining Location
PLACER CLAIM

TO ALL WHOM IT MAY CONCERN:

This Placer Mining Claim, the name of which is the S. K. V. No. 155

Place Mining Claim, situate on lands belonging to the United State of America, and being a form of valuable mineral deposit other than in veins or lodes of quartz or other rock in place, was entered upon and located for the purpose of exploration and purchase by PHELPS DODGE CORP.

(Locator must insert either "a citizen of the United States" or "who has declared his intention to become a citizen of the United States")

the undersigned, on the 19 day of June, 19 70 we claim 20 acres thereof, and have marked the same on the ground as follows: Beginning at the NE Corner of the $E\frac{1}{2}$ of the $SW\frac{1}{4}$ of the $SE\frac{1}{4}$ of Section 26 T 13 N R 4 W

(If the land be surveyed land, make the starting point a corner of a rectilinear subdivision of such survey)

S & S R B & M

at a 4" x 4" x 4' POST (post, stone or other monument) where this notice is posted; thence South 1320 feet to a 4" x 4" x 4' POST, thence West 660 feet to a 4" x 4" x 4' POST, thence North 1320 feet to a 4" x 4" x 4' POST, thence East 660 feet to the place of beginning, containing 20 acres, all in Section 26 T 13 N R 4 W S & S R B & M in the Copper Basin Mining District, in the County of YAVAPAI, in the State of Arizona, about 5 miles in a Southeasterly direction from Skull Valley, Ariz.

All done under the provisions of Chapter Six of Title XXXII, of the Revised Statutes of the United States [30 U.S.C.A. §21 et. seq.] and the laws of the State of Arizona.

Dated and posted on the ground this 19 day of June, 19 70

Phelps Dodge Corp.

By [signature]

NOTE—This form of notice is for use upon surveyed lands, the claim must conform to such survey by rectilinear subdivisions.

AMC 79024

STATE OF ARIZONA, County of _____ } ss.
I hereby certify that the within instrument was filed and recorded _____, 19____, at _____ M.
In Docket No._____, Page_____, at the request of _____

When recorded mail to:

Witness my hand and official seal.

County Recorder

By _____

Fee No.:

Indexed:

Compared:

Photostated:

Fee: $_____

RECEIVED
B. L. M. AZ STATE OFFICE
OCT 19 [illegible]
10:00 A.M.
PHOENIX, ARIZONA

SUPPLEMENT TO LOCATION NOTICE INFORMATION

The S. K. V. No. 155 PLACER MINING CLAIM is owned by Phelps Dodge Corporation, whose current mailing address is Highway 92, Bisbee, Arizona, 85603. The claim was located on JUNE 19 1970 and is situated in

SE ¼, Section 26 T 13N R 4W and,

_____ ¼, Section ____ T ____ R ____ and,

_____ ¼, Section ____ T ____ R ____ and,

_____ ¼, Section ____ T ____ R ____,

Gila and Salt River Base and Meridian, in the State of Arizona.

A MC 79024

STATE OF ARIZONA, County of Yavapai—
I do hereby certify that the within inst was filed and recorded at the request of Phelps Dodge Corp
on Aug 14 A.D., 1970 at 8:05 o'clock A M. Book 613 Official Records
Page 694, Records of Yavapai County, Arizona.
WITNESS my hand and official seal the day and year first above written.
NORMA R. MARQUART, County Recorder
By Pearl Ethridge Deputy

3-19-80 aR

INDEXED

MICROFILMED

RECEIVED
B. L. M. AZ STATE OFFICE
OCT 19 1970
10:00 A.M.
PHOENIX, ARIZONA

A MC 79025

Notice of Mining Location

PLACER CLAIM

TO ALL WHOM IT MAY CONCERN:

This Placer Mining Claim, the name of which is the S. K. V. No. 156

Place Mining Claim, situate on lands belonging to the United State of America, and being a form of valuable mineral deposit other than in veins or lodes of quartz or other rock in place, was entered upon and located for the purpose of exploration and purchase by

PHELPS DODGE CORP.

(Locator must insert either "a citizen of the United States" or "who has declared his intention to become a citizen of the United States")

the undersigned, on the 19 day of June, 1970 we claim 20 acres thereof, and have marked the same on the ground as follows: Beginning at the SE Corner of the E½ of the NW¼ of the SE¼ of Section 26 T 13 N R 4 W

(If the land be surveyed land, make the starting point a corner of a rectilinear subdivision of such survey)

S & S R B & M

at a 4" x 4" x 4' POST (post, stone or other monument) where this notice is posted; thence West 660 feet to a 4" x 4" x 4' POST, thence North 1320 feet to a 4" x 4" x 4' POST, thence East 660 feet to a 4" x 4" x 4' POST, thence South 1320 feet to the place of beginning, containing 20 acres, all in Section 26 T 13 N R 4 W S & S R B & M in Copper Basin Mining District, in the County of YAVAPAI, in the State of Arizona, about 5 miles in a Southeasterly direction from Skull Valley, Ariz.

All done under the provisions of Chapter Six of Title XXXII, of the Revised Statutes of the United States [30 U.S.C.A. §21 et. seq.] and the laws of the State of Arizona.

Dated and posted on the ground this 19 day of June, 1970

Phelps Dodge Corp.

By [signature]

NOTE—This form of notice is for use upon surveyed lands, the claim must conform to such survey by rectilinear subdivisions.

STATE OF ARIZONA, County of _____ } ss. I hereby certify that the within instrument was filed and recorded _____, 19__, at _____ M.

In Docket No. _____, Page _____, at the request of _____

When recorded mail to:

Witness my hand and official seal.

_____ County Recorder

By _____ Deputy Recorder

Fee No.:

Indexed:

Compared:

Photostated:

Fee: $

I.R.S.: $

BOOK 613 PAGE 694

RECEIVED
B. L. M. AZ STATE OFFICE
OCT 19 [illegible]
10:00 A.M.
PHOENIX, ARIZONA

A MC 79025

SUPPLEMENT TO LOCATION NOTICE INFORMATION

The S. K. V. No. 156 PLACER MINING CLAIM is owned by Phelps Dodge Corporation, whose current mailing address is Highway 92, Bisbee, Arizona, 85603. The claim was located on JUNE 19 1970 and is situated in

SE ¼, Section 26 T 13N R 4W and,

_____ ¼, Section ____ T ____ R ____ and,

_____ ¼, Section ____ T ____ R ____ and,

_____ ¼, Section ____ T ____ R ____,

Gila and Salt River Base and Meridian, in the State of Arizona.

STATE OF ARIZONA, County of Yavapai—ss.
I do hereby certify that the within instrument was filed and recorded at the request of Phelps Dodge Corp. on Aug 14 A.D. at 8:05 o'clock A.M. Book 613 Official Records Page 695, Records of Yavapai County, Arizona.
WITNESS my hand and official seal the day and year first above written.

20368

3-19-80 aR

INDEXED

MICROFILMED

NORMA R. MARQUART, County Recorder
By Pearl Ethridge, Deputy

RECEIVED
B. L. M. AZ STATE OFFICE
OCT 19
10:00 A.M.
PHOENIX, ARIZONA

Notice of Mining Location
PLACER CLAIM

TO ALL WHOM IT MAY CONCERN:

This Placer Mining Claim, the name of which is the S. K. V. No. 157

Place Mining Claim, situate on lands belonging to the United State of America, and being a form of valuable mineral deposit other than in veins or lodes of quartz or other rock in place, was entered upon and located for the purpose of exploration and purchase by

PHELPS DODGE CORP.

(Locator must insert either "a citizen of the United States" or "who has declared his intention to become a citizen of the United States")

the undersigned, on the 19 day of June, 1970 we claim 20 acres thereof, and have marked the same on the ground as follows: Beginning at the SW Corner of the W½ of the NE¼ of the SE¼ of Section 26 T 13 N R 4 W

(If the land be surveyed land, make the starting point a corner of a rectilinear subdivision of such survey)

S & S R B & M

at a 4" x 4" x 4' POST (post, stone or other monument) where this notice is posted; thence North 1320 feet to a 4" x 4" x 4' POST, thence East 660 feet to a 4" x 4" x 4' POST, thence South 1320 feet to a 4" x 4" x 4' POST, thence West 660 feet to the place of beginning, containing 20 acres, all in Section 26 T 13 N R 4 W S & S R B & M in the Copper Basin Mining District, in the County of Yavapai, in the State of Arizona, about 5 miles in a Southeasterly direction from Skull Valley, Ariz.

All done under the provisions of Chapter Six of Title XXXII, of the Revised Statutes of the United States [30 U.S.C.A. §21 et. seq.] and the laws of the State of Arizona.

Dated and posted on the ground this 19 day of June, 1970

Phelps Dodge Corp.

By [signature]

NOTE—This form of notice is for use upon surveyed lands, the claim must conform to such survey by rectilinear subdivisions.

A MC 79026

STATE OF ARIZONA, County of _____ } ss. I hereby certify that the within instrument was filed and recorded _____, 19__, at _____ M.

In Docket No. _____, Page _____, at the request of _____

Fee No.:

Indexed:

Compared:

Photostated:

Fee: $

I.R.S.: $

When recorded mail to:

Witness my hand and official seal.

County Recorder

By _____ Deputy Recorder

BOOK 613 PAGE 695

RECEIVED
B. L. M. AZ STATE OFFICE
OCT 19 1979
10:00 A.M.
PHOENIX, ARIZONA

A MC 790026

SUPPLEMENT TO LOCATION NOTICE INFORMATION

The S. K. V. No. 157 PLACER MINING CLAIM is owned by Phelps Dodge Corporation, whose current mailing address is Highway 92, Bisbee, Arizona, 85603. The claim was located on JUNE 19 1970 and is situated in

SE ¼, Section 26 T 13N R 4W and,

_____ ¼, Section ____ T ____ R ____ and,

_____ ¼, Section ____ T ____ R ____ and,

_____ ¼, Section ____ T ____ R ____,

Gila and Salt River Base and Meridian, in the State of Arizona.

STATE OF ARIZONA, County of Yavapai
I do hereby certify that the within ment was filed and recorded at the request of Phelps Dodge Corp
on Aug 14 A.D., 1970 at 8:05 o'clock A M. Book 613 Official Records
Page 696, Records of Yavapai County, Arizona.
WITNESS my hand and official seal the day and year first above written.

INDEXED MICROFILMED

NORMA R. MARQUART, County Recorder
By Pearl Ethridge, Deputy

3-19-80 aR

RECEIVED
B. L. M. AZ STATE OFFICE
OCT 19 1970
10:00 A.M.
PHOENIX, ARIZONA

Notice of Mining Location

PLACER CLAIM

TO ALL WHOM IT MAY CONCERN:

This Placer Mining Claim, the name of which is the S. K. V. No. 158

Place Mining Claim, situate on lands belonging to the United State of America, and being a form of valuable mineral deposit other than in veins or lodes of quartz or other rock in place, was entered upon and located for the purpose of exploration and purchase by

PHELPS DODGE CORP.

(Locator must insert either "a citizen of the United States" or "who has declared his intention to become a citizen of the United States")

the undersigned, on the 19 day of June, 1970

we claim 20 acres thereof, and have marked the same on the ground as follows: Beginning at the NW Corner of the W½ of the SE¼ of the SE¼ of Section 26 T 13 N R 4 W

(If the land be surveyed land, make the starting point a corner of a rectilinear subdivision of such survey)

S & S R B & M

at a 4" x 4" x 4' POST (post, stone or other monument) where this notice is posted; thence East 660 feet to a 4" x 4" x 4' POST, thence South 1320 feet to a 4" x 4" x 4' POST, thence West 660 feet to a 4" x 4" x 4' POST, thence North 1320 feet to the place of beginning, containing 20 acres, all in Section 26 T 13 N R 4 W S & S R B & M in the Copper Basin Mining District, in the County of Yavapai, in the State of Arizona, about 5 miles in a Southeasterly direction from Skull Valley, Ariz.

All done under the provisions of Chapter Six of Title XXXII, of the Revised Statutes of the United States [30 U.S.C.A. §21 et. seq.] and the laws of the State of Arizona.

Dated and posted on the ground this 19 day of June, 1970

Phelps Dodge Corp.

By [signature]

NOTE—This form of notice is for use upon surveyed lands, the claim must conform to such survey by rectilinear subdivisions.

A MC 79027

STATE OF ARIZONA, County of _____ } ss. I hereby certify that the within instrument was filed and recorded _____, 19__, at _____ M.

In Docket No. _____, Page _____, at the request of _____

When recorded mail to:

BOOK 613 PAGE 696

Witness my hand and official seal.

_____ County Recorder

By _____ Deputy Recorder

Fee No.:

Indexed:

Compared:

Photostated:

Fee: $

I.R.S.: $

RECEIVED
B. L. M. AZ STATE OFFICE
OCT 19 [illegible]
10:00 A.M.
PHOENIX, ARIZONA

SUPPLEMENT TO LOCATION NOTICE INFORMATION

The S. K. V. No. 158 PLACER MINING CLAIM is owned by Phelps Dodge Corporation, whose current mailing address is Highway 92, Bisbee, Arizona, 85603. The claim was located on JUNE 19 1970 and is situated in

SE ¼, Section 26 T 13N R 4W and,

____ ¼, Section ____ T ____ R ____ and,

____ ¼, Section ____ T ____ R ____ and,

____ ¼, Section ____ T ____ R ____,

Gila and Salt River Base and Meridian, in the State of Arizona.

A MC 79027

STATE OF ARIZONA, County of Yavapai—ss

I do hereby certify that the within instru... was filed and recorded at the request of Phelps Dodge Corp

on Aug. 14 A.D., 1970 at 8:05 o'clock A M. Book 613 Official Records

Page 697, Records of Yavapai County, Arizona.

WITNESS my hand and official seal the day and year first above written.

NORMA R. MARQUART, County Recorder

By Geneva Ethridge, Deputy

INDEXED MICROFILMED

RECEIVED
B. L. M. AZ STATE OFFICE
OCT 19
10:00 A.M.
PHOENIX, ARIZONA

A MC 79028

Notice of Mining Location

PLACER CLAIM

TO ALL WHOM IT MAY CONCERN:

This Placer Mining Claim, the name of which is the S. K. V. No. 159

Place Mining Claim, situate on lands belonging to the United State of America, and being a form of valuable mineral deposit other than in veins or lodes of quartz or other rock in place, was entered upon and located for the purpose of exploration and purchase by PHELPS DODGE CORP.

(Locator must insert either "a citizen of the United States" or "who has declared his intention to become a citizen of the United States")

the undersigned, on the 18 day of June, 1970 we claim 20 acres thereof, and have marked the same on the ground as follows: Beginning at the NE Corner of the $E\frac{1}{2}$ of the $SE\frac{1}{4}$ of the $SE\frac{1}{4}$ of Section 26 T 13 N R 4 W

(If the land be surveyed land, make the starting point a corner of a rectilinear subdivision of such survey)

S & S R B & M

at a 4" x 4" x 4' POST (post, stone or other monument) where this notice is posted; thence South 1320 feet to a 4" x 4" x 4' POST, thence West 660 feet to a 4" x 4" x 4' POST, thence North 1320 feet to a 4" x 4" x 4' POST, thence East 660 feet to the place of beginning, containing 20 acres, all in Section 26 T 13 N R 4 W S & S R B & M in the Copper Basin Mining District, in the County of YAVAPAI, in the State of Arizona, about 5 miles in a Southeasterly direction from Skull Valley, Ariz.

All done under the provisions of Chapter Six of Title XXXII, of the Revised Statutes of the United States [30 U.S.C.A. §21 et. seq.] and the laws of the State of Arizona.

Dated and posted on the ground this 18 day of June, 1970

Phelps Dodge Corp.

By [signature]

NOTE—This form of notice is for use upon surveyed lands, the claim must conform to such survey by rectilinear subdivisions.

STATE OF ARIZONA, County of ____ } ss. I hereby certify that the within instrument was filed and recorded ____, 19__, at ____ M.

In Docket No. ____, Page ____, at the request of ____

Fee No.:

Indexed:

Compared:

Photostated:

Fee: $____

When recorded mail to:

Witness my hand and official seal.

County Recorder

By ____ Deputy Recorder

BOOK 613 PAGE 697

RECEIVED
B. L. M. AZ STATE OFFICE
OCT 19 [illegible]
10:00 A.M.
PHOENIX, ARIZONA

SUPPLEMENT TO LOCATION NOTICE INFORMATION

The SKV No 159 PLACER MINING CLAIM is owned by Phelps Dodge Corporation, whose current mailing address is Highway 92, Bisbee, Arizona, 85603. The claim was located on June 18, 1970 and is situated in

SE ¼, Section 26 T13N R4W and,

_____ ¼, Section ____ T ____ R ____ and,

_____ ¼, Section ____ T ____ R ____ and,

_____ ¼, Section ____ T ____ R ____,

Gila and Salt River Base and Meridian, in the State of Arizona.

A MC 79028

STATE OF ARIZONA, County of Yavapai—
I do hereby certify that the within inst[illegible]t was filed and recorded at the request of Phelps Dodge Corp
on Aug 14 A.D., 1970 at 8:05 o'clock A M. Book 613 Official Records
Page 698, Records of Yavapai County, Arizona.
WITNESS my hand and official seal the day and year first above written.
NORMA R. MARQUART, County Recorder
By Pearl Ethridge Deputy

INDEXED MICROFILMED

RECEIVED
BUREAU OF LAND MANAGEMENT
AZ STATE OFFICE
OCT 19 1979
10:00 A.M.
PHOENIX, ARIZONA

3-19-80 AR

A MC 79029

Notice of Mining Location
PLACER CLAIM

TO ALL WHOM IT MAY CONCERN:

This Placer Mining Claim, the name of which is the S. K. V. No. 160

Place Mining Claim, situate on lands belonging to the United State of America, and being a form of valuable mineral deposit other than in veins or lodes of quartz or other rock in place, was entered upon and located for the purpose of exploration and purchase by PHELPS DODGE CORP.

(Locator must insert either "a citizen of the United States" or "who has declared his intention to become a citizen of the United States")

the undersigned, on the 18 day of June, 19 70 we claim 20 acres thereof, and have marked the same on the ground as follows: Beginning at the SE Corner of the E½ of the NE¼ of the SE¼ of Section 26 T 13 N R 4 W

(If the land be surveyed land, make the starting point a corner of a rectilinear subdivision of such survey)

S & S R B & M

at a 4" x 4" x 4' POST (post, stone or other monument) where this notice is posted; thence West 660 feet to a 4" x 4" x 4' POST, thence North 1320 feet to a 4" x 4" x 4' POST, thence East 660 feet to a 4" x 4" x 4' POST, thence South 1320 feet to the place of beginning, containing 20 acres, all in Section 26 T 13 N R 4 W S & S R B & M in Copper Basin Mining District, in the County of YAVAPAI, in the State of Arizona, about 5 miles in a Southeasterly direction from Skull Valley, Ariz.

All done under the provisions of Chapter Six of Title XXXII, of the Revised Statutes of the United States [30 U.S.C.A. §21 et. seq.] and the laws of the State of Arizona.

Dated and posted on the ground this 18 day of June, 19 70

Phelps Dodge Corp.

By [signature]

NOTE—This form of notice is for use upon surveyed lands, the claim must conform to such survey by rectilinear subdivisions.

STATE OF ARIZONA, County of _____ } ss.
I hereby certify that the within instrument was filed and recorded _____, 19____, at _____ M.
In Docket No. _____, Page _____, at the request of _____
Witness my hand and official seal.
_____ County Recorder
By _____ Deputy Recorder

Fee No.:
Indexed:
Compared:
Photostated:
Fee: $
I. R. S.: $

When recorded mail to:

BOOK 613 PAGE 698

RECEIVED
B. L. M. AZ STATE OFFICE
OCT 19 1979
10:00 A.M.
PHOENIX, ARIZONA

A MC 79029

SUPPLEMENT TO LOCATION NOTICE INFORMATION

The S.K.V. No. 160 PLACER MINING CLAIM is owned by Phelps Dodge Corporation, whose current mailing address is Highway 92, Bisbee, Arizona, 85603. The claim was located on June 18, 1970 and is situated in

SE ¼, Section 26 T 13N R 4W and,

____ ¼, Section ____ T ____ R ____ and,

____ ¼, Section ____ T ____ R ____ and,

____ ¼, Section ____ T ____ R ____,

Gila and Salt River Base and Meridian, in the State of Arizona.

STATE OF ARIZONA, County of Yavapai—ss.

I do hereby certify that the within instrument was filed and recorded at the request of Phelps Dodge Corp.

on Aug 14 A.D., at 8:05 o'clock A M. Book 613 Official Records

Page 699, Records of Yavapai County, Arizona.

WITNESS my hand and official seal the day and year first above written.

NORMA R. MARQUART, County Recorder

By Pearl Ethridge, Deputy

INDEXED MICROFILMED

RECEIVED B.L.M. AZ STATE OFFICE OCT 19 10:00 A.M. PHOENIX, ARIZONA

AMC 79030

Notice of Mining Location

PLACER CLAIM

TO ALL WHOM IT MAY CONCERN:

This Placer Mining Claim, the name of which is the S. K. V. No. 161

Place Mining Claim, situate on lands belonging to the United State of America, and being a form of valuable mineral deposit other than in veins or lodes of quartz or other rock in place, was entered upon and located for the purpose of exploration and purchase by PHELPS DODGE CORP.

(Locator must insert either "a citizen of the United States" or "who has declared his intention to become a citizen of the United States")

the undersigned, on the 19 day of June, 19 70 we claim 20 acres thereof, and have marked the same on the ground as follows: Beginning at the SE Corner of the E½ of the NE¼ of the NE¼ of Section 27 T 13 N R 4 W

(If the land be surveyed land, make the starting point a corner of a rectilinear subdivision of such survey)

S & S R B & M

at a 4" x 4" x 4' POST (post, stone or other monument) where this notice is posted; thence West 660 feet to a 4" x 4" x 4' POST, thence North 1320 feet to a 4" x 4" x 4' POST, thence East 660 feet to a 4" x 4" x 4' POST, thence South 1320 feet to the place of beginning, containing 20 acres, all in Section 27 T 13 N R 4 W S & S R B & M in Copper Basin Mining District, in the County of Yavapai, in the State of Arizona, about 4 miles in a Southeasterly direction from Skull Valley, Ariz.

All done under the provisions of Chapter Six of Title XXXII, of the Revised Statutes of the United States [30 U.S.C.A. §21 et. seq.] and the laws of the State of Arizona.

Dated and posted on the ground this 19 day of June, 19 70

Phelps Dodge Corp.

By [signature]

NOTE—This form of notice is for use upon surveyed lands, the claim must conform to such survey by rectilinear subdivisions.

STATE OF ARIZONA, County of _____ } ss.

I hereby certify that the within instrument was filed and recorded _____, 19____, at _____ M.

In Docket No._____, Page____, at the request of _____

When recorded mail to:

BOOK 613 PAGE 699

Witness my hand and official seal.

_____ County Recorder

By _____ Deputy Recorder

Fee No.:

Indexed:

Compared:

Photostated:

Fee: $_____

I. R. S.: $_____

RECEIVED
B. L. M. AZ STATE OFFICE
OCT 19 [illegible]
10:00 A.M.
PHOENIX, ARIZONA

A MC 079030

SUPPLEMENT TO LOCATION NOTICE INFORMATION

The S. K. V. No. 161 PLACER MINING CLAIM is owned by Phelps Dodge Corporation, whose current mailing address is Highway 92, Bisbee, Arizona, 85603. The claim was located on JUNE 19, 1970 and is situated in

NE ¼, Section 27 T 13N R 4W and,

____ ¼, Section ____ T ____ R ____ and,

____ ¼, Section ____ T ____ R ____ and,

____ ¼, Section ____ T ____ R ____,

Gila and Salt River Base and Meridian, in the State of Arizona.

RECEIVED
B. L. M. AZ STATE OFFICE
OCT 19 1979
10:00 A.M.
PHOENIX, ARIZONA

A MC 790030

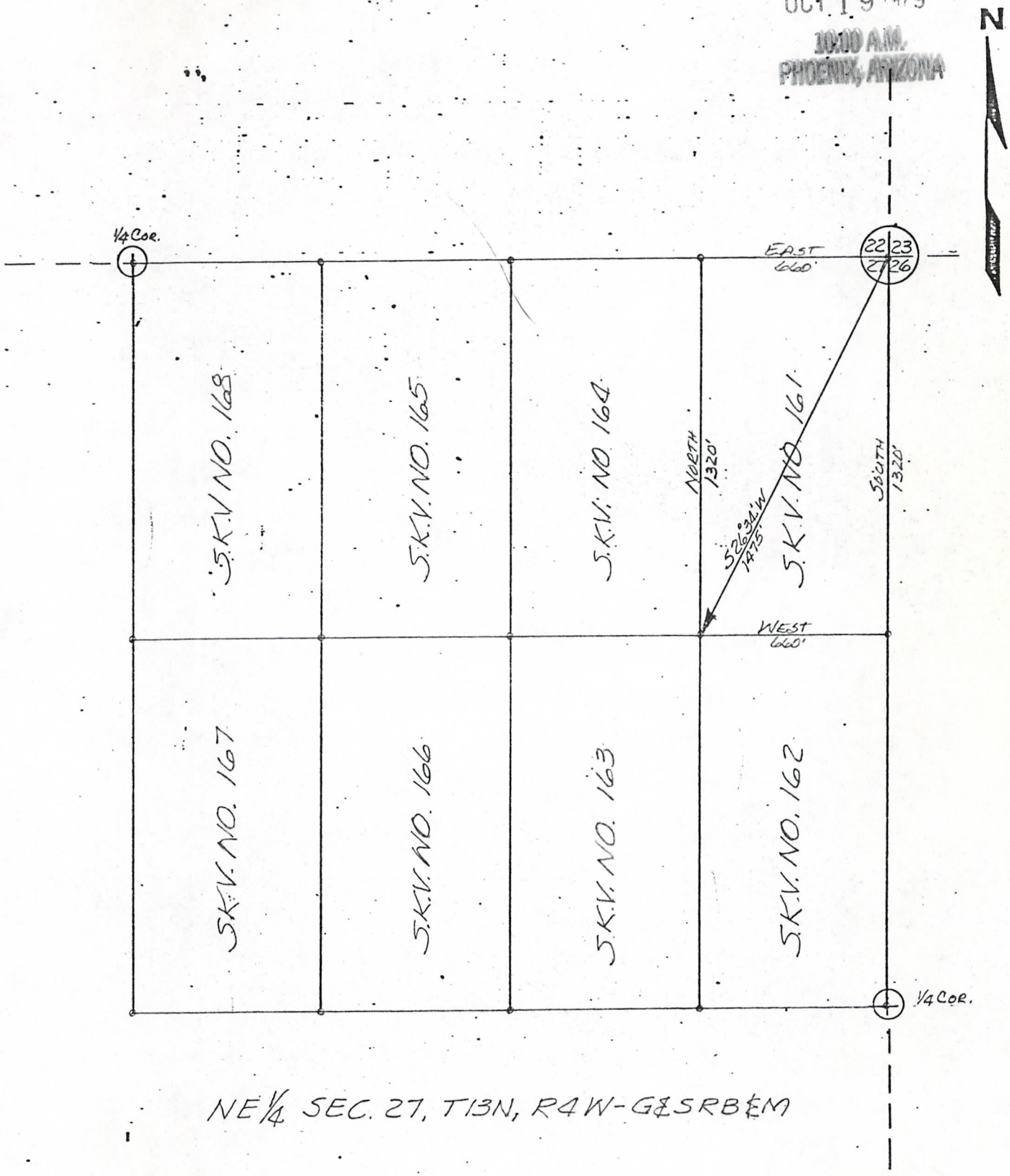

NE¼ SEC. 27, T13N, R4W-G&SRB&M

PLAT OF S.K.V. NO. 161 PLACER MINING CLAIM	PHELPS DODGE CORPORATION COPPER BASIN MINING DISTRICT YAVAPAI COUNTY, ARIZONA	SCALE: 1"=500' DATE

STATE OF ARIZONA, County of Yavapai—ss.
I do hereby certify that the within instrument was filed and recorded at the request of Phelps Dodge Corp.
on Aug. 14 A.D., 1970 at 8:05 o'clock A M. Book 613 Official Records
Page 700, Records of Yavapai County, Arizona.
WITNESS my hand and official seal the day and year first above written.

20373

NORMA R. MARQUART, County Recorder
By Pearl Ethridge, Deputy

INDEXED

MICROFILMED

RECEIVED
B. L. M. AZ STATE OFFICE
OCT 19
10:00 A.M.
PHOENIX, ARIZONA

3-19-80 ap

Notice of Mining Location

PLACER CLAIM

TO ALL WHOM IT MAY CONCERN:

This Placer Mining Claim, the name of which is the S. K. V. No. 162

Place Mining Claim, situate on lands belonging to the United State of America, and being a form of valuable mineral deposit other than in veins or lodes of quartz or other rock in place, was entered upon and located for the purpose of exploration and purchase by PHELPS DODGE CORP.

(Locator must insert either "a citizen of the United States" or "who has declared his intention to become a citizen of the United States")

the undersigned, on the 19 day of June, 1970 we claim 20 acres thereof, and have marked the same on the ground as follows: Beginning at The NE Corner of the E½ of the SE¼ of the NE¼ of Section 27 T 13 N R 4 W

(If the land be surveyed land, make the starting point a corner of a rectilinear subdivision of such survey)

S & S R B & M

at a 4" x 4" x 4' POST (post, stone or other monument) where this notice is posted; thence South 1320 feet to a 4" x 4" x 4' POST, thence West 660 feet to a 4" x 4" x 4' POST, thence North 1320 feet to a 4" x 4" x 4' POST, thence East 660 feet to the place of beginning, containing 20 acres, all in Section 27 T 13 N R 4 W S & S R B & M in the Copper Basin Mining District, in the County of YAVAPAI, in the State of Arizona, about 3 miles in a Southeasterly direction from Skull Valley, Ariz.

All done under the provisions of Chapter Six of Title XXXII, of the Revised Statutes of the United States [30 U.S.C.A. §21 et. seq.] and the laws of the State of Arizona.

Dated and posted on the ground this 19 day of June, 1970

Phelps Dodge Corp.

By [signature]

NOTE—This form of notice is for use upon surveyed lands, the claim must conform to such survey by rectilinear subdivisions.

A MC 70031

STATE OF ARIZONA, County of _____ } ss. I hereby certify that the within instrument was filed and recorded _____, 19__, at _____ M.

In Docket No. _____, Page _____, at the request of _____

When recorded mail to:

Witness my hand and official seal.

_____ County Recorder

By _____ Deputy Recorder

Fee No.:

Indexed:

Compared:

Photostated:

Fee: $

I. R. S.: $

BOOK 613 PAGE 700

RECEIVED
B. L. M. AZ STATE OFFICE
OCT 19 1979
10:00 A.M.
PHOENIX, ARIZONA

A MC 79031

SUPPLEMENT TO LOCATION NOTICE INFORMATION

The S. K. V. No. 162 PLACER MINING CLAIM is owned by Phelps Dodge Corporation, whose current mailing address is Highway 92, Bisbee, Arizona, 85603. The claim was located on JUNE 19, 1970 and is situated in

NE ¼, Section 27 T 13N R 4W and,

_____ ¼, Section ____ T ____ R ____ and,

_____ ¼, Section ____ T ____ R ____ and,

_____ ¼, Section ____ T ____ R ____,

Gila and Salt River Base and Meridian, in the State of Arizona.

STATE OF ARIZONA, County of Yavapai—ss

I do hereby certify that the within instrument was filed and recorded at the request of Phelps Dodge Corp on Aug. 14 A.D., 1970 at 8:05 o'clock a M. Book 613 Official Records Page 701, Records of Yavapai County, Arizona.

WITNESS my hand and official seal the day and year first above written.

NORMA R. MARQUART, County Recorder

By Pearl Ethridge, Deputy

INDEXED MICROFILMED

RECEIVED B.L.M. AZ STATE OFFICE OCT 19 10:00 A.M. PHOENIX, ARIZONA

3-17-80 aR

Notice of Mining Location

PLACER CLAIM

TO ALL WHOM IT MAY CONCERN:

This Placer Mining Claim, the name of which is the S. K. V. No. 163

Place Mining Claim, situate on lands belonging to the United State of America, and being a form of valuable mineral deposit other than in veins or lodes of quartz or other rock in place, was entered upon and located for the purpose of exploration and purchase by PHELPS DODGE CORP.

(Locator must insert either "a citizen of the United States" or "who has declared his intention to become a citizen of the United States")

the undersigned, on the 19 day of June, 1970 we claim 20 acres thereof, and have marked the same on the ground as follows: Beginning at the NW Corner of the W½ of the SE¼ of the NE¼ of Section 27 T 13 N R 4 W

(If the land be surveyed land, make the starting point a corner of a rectilinear subdivision of such survey)

S & S R B & M

at a 4" x 4" x 4' POST (post, stone or other monument) where this notice is posted; thence East 660 feet to a 4" x 4" x 4' POST, thence South 1320 feet to a 4" x 4" x 4' POST, thence West 660 feet to a 4" x 4" x 4' POST, thence North 1320 feet to the place of beginning, containing 20 acres, all in Section 27 T 13 N R 4 W S & S R B & M in the Copper Basin Mining District, in the County of Yavapai, in the State of Arizona, about 4½ miles in a Southeasterly direction from Skull Valley, Ariz.

All done under the provisions of Chapter Six of Title XXXII, of the Revised Statutes of the United States [30 U.S.C.A. §21 et. seq.] and the laws of the State of Arizona.

Dated and posted on the ground this 19 day of June, 1970

Phelps Dodge Corp.

By [signature]

NOTE—This form of notice is for use upon surveyed lands, the claim must conform to such survey by rectilinear subdivisions.

STATE OF ARIZONA, County of _____ } ss. I hereby certify that the within instrument was filed and recorded _____, 19__, at _____ M.

In Docket No. _____, Page _____, at the request of _____

When recorded mail to:

Witness my hand and official seal.

_____ County Recorder

By _____ Deputy Recorder

Fee No.:

Indexed:

Compared:

Photostated:

Fee: $

I.R.S.: $

BOOK 613 PAGE 701

A MC 79032

RECEIVED
B. L. M. AZ STATE OFFICE
OCT 19 19
10:00 A.M.
PHOENIX, ARIZONA

SUPPLEMENT TO LOCATION NOTICE INFORMATION

The S. K. V. No. 163 PLACER MINING CLAIM is owned by Phelps Dodge Corporation, whose current mailing address is Highway 92, Bisbee, Arizona, 85603. The claim was located on JUNE 19, 1970 and is situated in

NE ¼, Section 27 T 13N R 4W and,

_____ ¼, Section ____ T ____ R ____ and,

_____ ¼, Section ____ T ____ R ____ and,

_____ ¼, Section ____ T ____ R ____,

Gila and Salt River Base and Meridian, in the State of Arizona.

A MC 79032

STATE OF ARIZONA, County of Yavapai—ss.
I do hereby certify that the within instru[illegible] was filed and recorded at the request of Phelps Dodge Corp
on Aug 14 A.D., 1970 at 8:05 o'clock a M. Book 613 Official Records
Page 702, Records of Yavapai County, Arizona.
WITNESS my hand and official seal the day and year first above written.

NORMA R. MARQUART, County Recorder
By Pearl Ethridge Deputy

INDEXED

MICROFILMED

RECEIVED
B.L.M. AZ STATE OFFICE
OCT 19
10:00 A.M.
PHOENIX, ARIZONA

3-19-80 ap

Notice of Mining Location

PLACER CLAIM

TO ALL WHOM IT MAY CONCERN:

This Placer Mining Claim, the name of which is the S. K. V. No. 164

Place Mining Claim, situate on lands belonging to the United State of America, and being a form of valuable mineral deposit other than in veins or lodes of quartz or other rock in place, was entered upon and located for the purpose of exploration and purchase by PHELPS DODGE CORP.

(Locator must insert either "a citizen of the United States" or "who has declared his intention to become a citizen of the United States")

the undersigned, on the 19 day of June, 19 70

we claim 20 acres thereof, and have marked the same on the ground as follows: Beginning at the SW Corner of the W½ of the NE¼ of the NE¼ of Section 27 T 13 N R 4 W

(If the land be surveyed land, make the starting point a corner of a rectilinear subdivision of such survey)

S & S R B & M

at a 4" x 4" x 4' POST (post, stone or other monument) where this notice is posted; thence North 1320 feet to a 4" x 4" x 4' POST, thence East 660 feet to a 4" x 4" x 4' POST, thence South 1320 feet to a 4" x 4" x 4' POST, thence West 660 feet to the place of beginning, containing 20 acres, all in Section 27 T 13 N R 4 W S & S R B & M in the Copper Basin Mining District, in the County of Yavapai, in the State of Arizona, about 4½ miles in a Southeasterly direction from Skull Valley, Ariz.

All done under the provisions of Chapter Six of Title XXXII, of the Revised Statutes of the United States [30 U.S.C.A. §21 et. seq.] and the laws of the State of Arizona.

Dated and posted on the ground this 19 day of June, 1970

Phelps Dodge Corp.

By Danny E. Metz

NOTE—This form of notice is for use upon surveyed lands, the claim must conform to such survey by rectilinear subdivisions.

STATE OF ARIZONA, County of _____ } ss. I hereby certify that the within instrument was filed and recorded _____, 19__, at _____ M.

In Docket No. _____, Page _____, at the request of _____

When recorded mail to:

Witness my hand and official seal.

_____ County Recorder

By _____ Deputy Recorder

Fee No.:

Indexed:

Compared:

Photostated:

Fee: $

I.R.S.: $

A MC 79033

BOOK 613 PAGE 702

RECEIVED
B. L. M. AZ STATE OFFICE
OCT 19 [illegible]
10:00 A.M.
PHOENIX, ARIZONA

SUPPLEMENT TO LOCATION NOTICE INFORMATION

The S. K. V. No. 164 PLACER MINING CLAIM is owned by Phelps Dodge Corporation, whose current mailing address is Highway 92, Bisbee, Arizona, 85603. The claim was located on JUNE 19, 1970 and is situated in

NE ¼, Section 27 T 13N R 4W and,

_____ ¼, Section ____ T ____ R ____ and,

_____ ¼, Section ____ T ____ R ____ and,

_____ ¼, Section ____ T ____ R ____,

Gila and Salt River Base and Meridian, in the State of Arizona.

A MC 79033

20376

STATE OF ARIZONA, County of Yavapai—
I do hereby certify that the within instrument was filed and recorded at the request of Phelps Dodge Corp
on Aug 14 A.D., 1970 at 8:05 o'clock a M. Book 613 Official Records
Page 703, Records of Yavapai County, Arizona.
WITNESS my hand and official seal the day and year first above written.
NORMA R. MARQUART, County Recorder
By Pearl Ethridge, Deputy

3-19-80 aR

INDEXED

MICROFILMED

RECEIVED
B. L. M. AZ STATE OFFICE
OCT 19 1979
10:00 A.M.
PHOENIX, ARIZONA

Notice of Mining Location

PLACER CLAIM

TO ALL WHOM IT MAY CONCERN:

This Placer Mining Claim, the name of which is the S. K. V. No. 165

Place Mining Claim, situate on lands belonging to the United State of America, and being a form of valuable mineral deposit other than in veins or lodes of quartz or other rock in place, was entered upon and located for the purpose of exploration and purchase by PHELPS DODGE CORP.

(Locator must insert either "a citizen of the United States" or "who has declared his intention to become a citizen of the United States")

the undersigned, on the 19 day of June, 1970 we claim 20 acres thereof, and have marked the same on the ground as follows: Beginning at the SE Corner of the E½ of the NW¼ of the NE¼ of Section 27 T 13 N R 4 W

(If the land be surveyed land, make the starting point a corner of a rectilinear subdivision of such survey)

S & S R B & M

at a 4" x 4" x 4' POST (post, stone or other monument) where this notice is posted; thence West 660 feet to a 4" x 4" x 4' POST, thence North 1320 feet to a 4" x 4" x 4' POST, thence East 660 feet to a 4" x 4" x 4' POST, thence South 1320 feet to the place of beginning, containing 20 acres, all in Section 27 T 13 N R 4 W S & S R B & M in Copper Basin Mining District, in the County of YAVAPAI, in the State of Arizona, about 4½ miles in a Southeasterly direction from Skull Valley, Ariz.

All done under the provisions of Chapter Six of Title XXXII, of the Revised Statutes of the United States [30 U.S.C.A. §21 et. seq.] and the laws of the State of Arizona.

Dated and posted on the ground this 19 day of June, 1970

Phelps Dodge Corp.

By [signature]

NOTE—This form of notice is for use upon surveyed lands, the claim must conform to such survey by rectilinear subdivisions.

A MC 79034

STATE OF ARIZONA, County of _____ } ss. I hereby certify that the within instrument was filed and recorded _____, 19____, at _____ M.

In Docket No. _____, Page _____, at the request of _____

When recorded mail to:

Witness my hand and official seal.

_____ County Recorder

By _____ Deputy Recorder

Fee No.:

Indexed:

Compared:

Photostated:

Fee: $

I. R. S.: $

BOOK 613 PAGE 703

RECEIVED
B. L. M. AZ STATE OFFICE

A MC 79034

SUPPLEMENT TO LOCATION NOTICE INFORMATION

The S. K. V. No. 165 PLACER MINING CLAIM is owned by Phelps Dodge Corporation, whose current mailing address is Highway 92, Bisbee, Arizona, 85603. The claim was located on JUNE 19, 1970 and is situated in

NE ¼, Section 27 T 13N R 4W and,

_____ ¼, Section ____ T ____ R ____ and,

_____ ¼, Section ____ T ____ R ____ and,

_____ ¼, Section ____ T ____ R ____,

Gila and Salt River Base and Meridian, in the State of Arizona.

STATE OF ARIZONA, County of Yavapai—
I do hereby certify that the within instrument was filed and recorded at the request of Phelps Dodge Corp
on Aug 14 A.D., 1970 at 8:05 o'clock a M. Book 613 Official Records
Page 704, Records of Yavapai County, Arizona.
WITNESS my hand and official seal the day and year first above written.
NORMA R. MARQUART, County Recorder
By Pearl Ethridge, Deputy

20377

3-19-80 ap

MICROFILMED

INDEXED

RECEIVED B.L.M. AZ STATE OFFICE OCT 19 10:00 A.M. PHOENIX, ARIZONA

Notice of Mining Location

PLACER CLAIM

TO ALL WHOM IT MAY CONCERN:

This Placer Mining Claim, the name of which is the S. K. V. No. 166

Place Mining Claim, situate on lands belonging to the United State of America, and being a form of valuable mineral deposit other than in veins or lodes of quartz or other rock in place, was entered upon and located for the purpose of exploration and purchase by PHELPS DODGE CORP.

(Locator must insert either "a citizen of the United States" or "who has declared his intention to become a citizen of the United States")

the undersigned, on the 19 day of June, 1970 we claim 20 acres thereof, and have marked the same on the ground as follows: Beginning at the NE Corner of the E½ of the SW¼ of the NE¼ of Section 27 T 13 N R 4 W

(If the land be surveyed land, make the starting point a corner of a rectilinear subdivision of such survey)

S & S R B & M

at a 4" x 4" x 4' POST (post, stone or other monument) where this notice is posted; thence South 1320 feet to a 4" x 4" x 4' POST, thence West 660 feet to a 4" x 4" x 4' POST, thence North 1320 feet to a 4" x 4" x 4' POST, thence East 660 feet to the place of beginning, containing 20 acres, all in Section 27 T 13 N R 4 W S & S R B & M in the Copper Basin Mining District, in the County of YAVAPAI, in the State of Arizona, about 5 miles in a Southeasterly direction from Skull Valley, Ariz.

All done under the provisions of Chapter Six of Title XXXII, of the Revised Statutes of the United States [30 U.S.C.A. §21 et. seq.] and the laws of the State of Arizona.

Dated and posted on the ground this 19 day of June, 1970

Phelps Dodge Corp.

By [signature]

NOTE—This form of notice is for use upon surveyed lands, the claim must conform to such survey by rectilinear subdivisions.

STATE OF ARIZONA, County of _____ } ss. I hereby certify that the within instrument was filed and recorded _____, 19__, at _____ M.

In Docket No. _____, Page _____, at the request of _____

When recorded mail to:

Witness my hand and official seal.

_____ County Recorder

By _____ Deputy Recorder

Fee No.:

Indexed:

Compared:

Photostated:

Fee: $ _____

I.R.S.: $

A MC 79035

BOOK 613 PAGE 704

RECEIVED
B. L. M. AZ STATE OFFICE
OCT 19 19
10:00 A.M.
PHOENIX, ARIZONA

SUPPLEMENT TO LOCATION NOTICE INFORMATION

The S. K. V. No. 166 PLACER MINING CLAIM is owned by Phelps Dodge Corporation, whose current mailing address is Highway 92, Bisbee, Arizona, 85603. The claim was located on JUNE 19, 1970 and is situated in

NE ¼, Section 27 T 13N R 4W and,

_____ ¼, Section ____ T ____ R ____ and,

_____ ¼, Section ____ T ____ R ____ and,

_____ ¼, Section ____ T ____ R ____,

Gila and Salt River Base and Meridian, in the State of Arizona.

A MC 79035

STATE OF ARIZONA, County of Yavapai } ss.

I do hereby certify that the within instrument was filed and recorded at the request of Phelps Dodge Corp on Aug 14 A.D., 1970 at 8:05 o'clock A M. Book 613 Official Records Page 705, Records of Yavapai County, Arizona.

WITNESS my hand and official seal the day and year first above written.

NORMA R. MARQUART, County Recorder

By Pearl Ethridge, Deputy

INDEXED

MICROFILMED

RECEIVED
B.L.M. AZ STATE OFFICE
OCT 19 1970
10:00 A.M.
PHOENIX, ARIZONA

Notice of Mining Location
PLACER CLAIM

TO ALL WHOM IT MAY CONCERN:

This Placer Mining Claim, the name of which is the S. K. V. No. 167

Place Mining Claim, situate on lands belonging to the United State of America, and being a form of valuable mineral deposit other than in veins or lodes of quartz or other rock in place, was entered upon and located for the purpose of exploration and purchase by PHELPS DODGE CORP.

(Locator must insert either "a citizen of the United States" or "who has declared his intention to become a citizen of the United States")

the undersigned, on the 19 day of June, 19 70 we claim 20 acres thereof, and have marked the same on the ground as follows: Beginning at the NW Corner of the W½ of the SW¼ of the NE¼ of Section 27 T 13 N R 4 W

(If the land be surveyed land, make the starting point a corner of a rectilinear subdivision of such survey)

S & S R B & M

at a 4" x 4" x 4' POST (post, stone or other monument) where this notice is posted; thence East 660 feet to a 4" x 4" x 4' POST, thence South 1320 feet to a 4" x 4" x 4' POST, thence West 660 feet to a 4" x 4" x 4' POST, thence North 1320 feet to the place of beginning, containing 20 acres, all in Section 27 T 13 N R 4 W S & S R B & M in the Copper Basin Mining District, in the County of YAVAPAI, in the State of Arizona, about 5 miles in a Southeasterly direction from Skull Valley, Ariz.

All done under the provisions of Chapter Six of Title XXXII, of the Revised Statutes of the United States [30 U.S.C.A. §21 et. seq.] and the laws of the State of Arizona.

Dated and posted on the ground this 19 day of June, 19 70

Phelps Dodge Corp.

By Barney L. Mott

NOTE—This form of notice is for use upon surveyed lands, the claim must conform to such survey by rectilinear subdivisions.

STATE OF ARIZONA, County of ____ } ss.

I hereby certify that the within instrument was filed and recorded ____, 19____, at ____ M.

In Docket No. ____, Page ____, at the request of ____

When recorded mail to:

Witness my hand and official seal.

County Recorder

By ____ Deputy Recorder

Fee No.:

Indexed:

Compared:

Photostated:

Fee: $

I. R. S.: $

BOOK 613 PAGE 705

A MC 79036

RECEIVED
B. L. M. AZ STATE OFFICE
OCT 19 1979
10:00 A.M.
PHOENIX, ARIZONA

A MC 79036

SUPPLEMENT TO LOCATION NOTICE INFORMATION

The S. K. V. No. 167 PLACER MINING CLAIM is owned by Phelps Dodge Corporation, whose current mailing address is Highway 92, Bisbee, Arizona, 85603. The claim was located on JUNE 19, 1970 and is situated in

NE ¼, Section 27 T 13N R 4W and,

_____ ¼, Section ____ T ____ R ____ and,

_____ ¼, Section ____ T ____ R ____ and,

_____ ¼, Section ____ T ____ R ____,

Gila and Salt River Base and Meridian, in the State of Arizona.

STATE OF ARIZONA, County of Yavapai—ss.

I do hereby certify that the within instrument was filed and recorded at the request of Phelps Dodge Corp.

on Aug 14 A.D., 1970 at 8:05 o'clock A M. Book 613 Official Records

Page 706, Records of Yavapai County, Arizona.

WITNESS my hand and official seal the day and year first above written.

NORMA R. MARQUART, County Recorder

By Betty Jean Brock, Deputy

INDEXED MICROFILMED

RECEIVED
BLM AZ STATE OFFICE
OCT 19
10:00 A.M.
PHOENIX, ARIZONA

Notice of Mining Location

PLACER CLAIM

TO ALL WHOM IT MAY CONCERN:

This Placer Mining Claim, the name of which is the S. K. V. No. 168

Place Mining Claim, situate on lands belonging to the United State of America, and being a form of valuable mineral deposit other than in veins or lodes of quartz or other rock in place, was entered upon and located for the purpose of exploration and purchase by

PHELPS DODGE CORP.

(Locator must insert either "a citizen of the United States" or "who has declared his intention to become a citizen of the United States")

the undersigned, on the 19 day of June, 1970 we claim 20 acres thereof, and have marked the same on the ground as follows: Beginning at the SW Corner of the W½ of the NW¼ of the NE¼ of Section 27 T 13 N R 4 W

(If the land be surveyed land, make the starting point a corner of a rectilinear subdivision of such survey)

S & S R B & M

at a 4" x 4" x 4' POST (post, stone or other monument) where this notice is posted; thence North 1320 feet to a 4" x 4" x 4' POST, thence East 660 feet to a 4" x 4" x 4' POST, thence South 1320 feet to a 4" x 4" x 4' POST, thence West 660 feet to the place of beginning, containing 20 acres, all in Section 27 T 13 N R 4 W S & S R B & S M in the Copper Basin Mining District, in the County of YAVAPAI, in the State of Arizona, about 5 miles in a Southeasterly direction from Skull Valley, Ariz.

All done under the provisions of Chapter Six of Title XXXII, of the Revised Statutes of the United States [30 U.S.C.A. §21 et. seq.] and the laws of the State of Arizona.

Dated and posted on the ground this 19 day of June, 1970

Phelps Dodge Corp.

By [signature]

NOTE—This form of notice is for use upon surveyed lands, the claim must conform to such survey by rectilinear subdivisions.

STATE OF ARIZONA, County of _____ } ss. I hereby certify that the within instrument was filed and recorded _____, 19____, at _____ M.

In Docket No. _____, Page _____, at the request of _____

Fee No.:

Indexed:

Compared:

Photostated:

Fee: $_____

When recorded mail to:

Witness my hand and official seal.

County Recorder

By _____ Deputy Recorder

I.R.S. $

BOOK 613 PAGE 706

A MC 79031

RECEIVED
B. L. M. AZ STATE OFFICE
OCT 19 1979
10:00 A.M.
PHOENIX, ARIZONA

SUPPLEMENT TO LOCATION NOTICE INFORMATION

The S. K. V. No. 168 PLACER MINING CLAIM is owned by Phelps Dodge Corporation, whose current mailing address is Highway 92, Bisbee, Arizona, 85603. The claim was located on JUNE 19, 1970 and is situated in

NE ¼, Section 27 T 13N R 4W and,

_____ ¼, Section ____ T ____ R ____ and,

_____ ¼, Section ____ T ____ R ____ and,

_____ ¼, Section ____ T ____ R ____,

Gila and Salt River Base and Meridian, in the State of Arizona.

A MC 79037

[redacted] ARIZONA, County of Yavapai—ss.

I do hereby certify that the within in[redacted]ent was filed and recorded at the request of Phelps Dodge Corp

on Aug 14 A.D. 1970 at 8:05 o'clock A M. Book 613 Official Records

Page 707, Records of Yavapai County, Arizona.

WITNESS my hand and official seal the day and year first above written.

NORMA R. MARQUART, County Recorder

By Pearl Ethridge, Deputy

3-19-98

INDEXED

MICROFILMED

RECEIVED
B. L. M. AZ STATE OFFICE
OCT 19
10:00 A.M.
PHOENIX, ARIZONA

Notice of Mining Location

PLACER CLAIM

TO ALL WHOM IT MAY CONCERN:

This Placer Mining Claim, the name of which is the S. K. V. No. 169

Place Mining Claim, situate on lands belonging to the United State of America, and being a form of valuable mineral deposit other than in veins or lodes of quartz or other rock in place, was entered upon and located for the purpose of exploration and purchase by PHELPS DODGE CORP.

(Locator must insert either "a citizen of the United States" or "who has declared his intention to become a citizen of the United States")

the undersigned, on the 19 day of June, 1970

we claim 20 acres thereof, and have marked the same on the ground as follows: Beginning at the SE Corner of the E½ of the NE¼ of the NW¼ of Section 27 T 13 N R 4 W

(If the land be surveyed land, make the starting point a corner of a rectilinear subdivision of such survey)

S & S R B & M

at a 4" x 4" x 4' POST (post, stone or other monument) where this notice is posted; thence West 660 feet to a 4" x 4" x 4' POST, thence North 1320 feet to a 4" x 4" x 4' POST, thence East 660 feet to a 4" x 4" x 4' POST, thence South 1320 feet to the place of beginning, containing 20 acres, all in Section 27 T 13 N R 4 W S & S R B & M in Copper Basin Mining District, in the County of YAVAPAI, in the State of Arizona, about 5 miles in a Southeasterly direction from Skull Valley, Ariz.

All done under the provisions of Chapter Six of Title XXXII, of the Revised Statutes of the United States [30 U.S.C.A. §21 et. seq.] and the laws of the State of Arizona.

Dated and posted on the ground this 19 day of June, 1970

Phelps Dodge Corp.

By [signature]

NOTE—This form of notice is for use upon surveyed lands, the claim must conform to such survey by rectilinear subdivisions.

AMC 79038

STATE OF ARIZONA, County of _____ } ss.

I hereby certify that the within instrument was filed and recorded _____, 19____, at _____ M.

In Docket No. _____, Page _____, at the request of _____

When recorded mail to:

Witness my hand and official seal.

_____ County Recorder

By _____ Deputy Recorder

Fee No.:

Indexed:

Compared:

Photostated:

Fee: $_____

I. R. S.: $_____

BOOK 613 PAGE 707

RECEIVED
B. L. M. AZ STATE OFFICE
OCT 19 19
10:00 A.M.
PHOENIX, ARIZONA

SUPPLEMENT TO LOCATION NOTICE INFORMATION

The S. K. V. No. 169 PLACER MINING CLAIM is owned by Phelps Dodge Corporation, whose current mailing address is Highway 92, Bisbee, Arizona, 85603. The claim was located on JUNE 19, 1970 and is situated in

NW ¼, Section 27 T 13N R 4W and,

_____ ¼, Section ____ T ____ R ____ and,

_____ ¼, Section ____ T ____ R ____ and,

_____ ¼, Section ____ T ____ R ____,

Gila and Salt River Base and Meridian, in the State of Arizona.

A MC 79038

RECEIVED
B. L. M. AZ STATE OFFICE
OCT 19 1979
10:00 A.M.
PHOENIX, ARIZONA

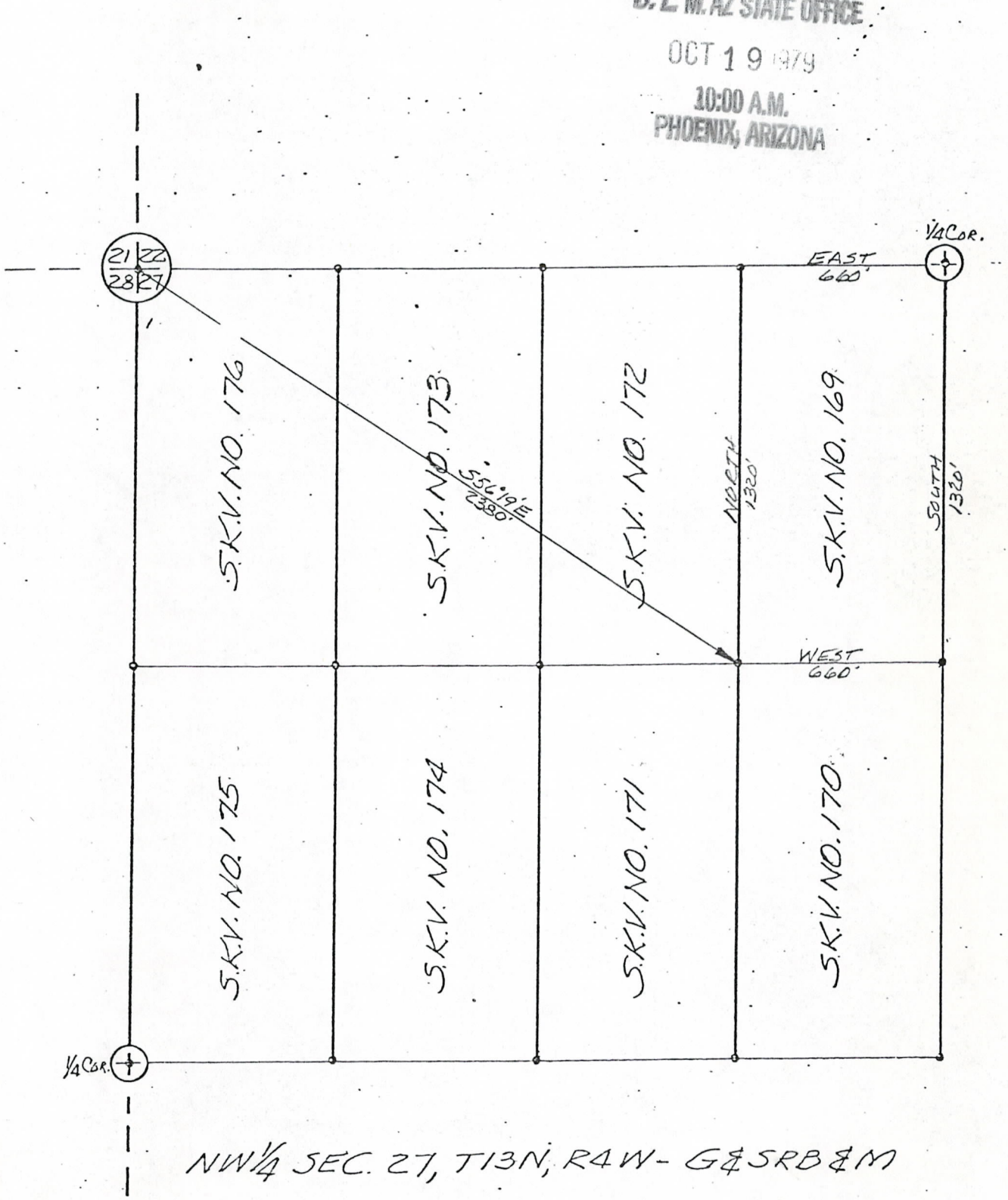

NW1/4 SEC. 27, T13N, R4W - G&SRB&M

PLAT OF S.K.V. NO. 169 PLACER MINING CLAIM	PHELPS DODGE CORPORATION COPPER BASIN MINING DISTRICT YAVAPAI COUNTY, ARIZONA	SCALE: 1"=500' DATE

A MC 79038

STATE OF ARIZONA, County of Yavapai—ss.
I do hereby certify that the within instrument was filed and recorded at the request of Phelps Dodge Corp.
on Aug 14 A.D., at 8:05 o'clock a M. Book 613 Official Records
Page 708, Records of Yavapai County, Arizona.
WITNESS my hand and official seal the day and year first above written.
NORMA R. MARQUART, County Recorder
By Pearl Ethridge, Deputy

20381

3-17-80 aR

INDEXED MICROFILMED

RECEIVED
B. L. M. AZ STATE OFFICE
OCT 19 1970
10:00 A.M.
PHOENIX, ARIZONA

Notice of Mining Location

PLACER CLAIM

TO ALL WHOM IT MAY CONCERN:

This Placer Mining Claim, the name of which is the S. K. V. No. 170

Place Mining Claim, situate on lands belonging to the United State of America, and being a form of valuable mineral deposit other than in veins or lodes of quartz or other rock in place, was entered upon and located for the purpose of exploration and purchase by PHELPS DODGE CORP.

(Locator must insert either "a citizen of the United States" or "who has declared his intention to become a citizen of the United States")

the undersigned, on the 19 day of June, 1970 we claim 20 acres thereof, and have marked the same on the ground as follows: Beginning at the NE Corner of the E½ of the SE¼ of the NW¼ of Section 27 T 13 N R 4 W

(If the land be surveyed land, make the starting point a corner of a rectilinear subdivision of such survey)

S & S R B & M

at a 4" x 4" x 4' POST (post, stone or other monument) where this notice is posted; thence South 1320 feet to a 4" x 4" x 4' POST, thence West 660 feet to a 4" x 4" x 4' POST, thence North 1320 feet to a 4" x 4" x 4' POST, thence East 660 feet to the place of beginning, containing 20 acres, all in Section 27 T 13 N R 4 W S & S R B & M in the Copper Basin Mining District, in the County of YAVAPAI, in the State of Arizona, about 5 miles in a Southeasterly direction from Skull Valley, Ariz.

All done under the provisions of Chapter Six of Title XXXII, of the Revised Statutes of the United States [30 U.S.C.A. §21 et. seq.] and the laws of the State of Arizona.

Dated and posted on the ground this 19 day of June, 1970

Phelps Dodge Corp.

By [signature]

NOTE—This form of notice is for use upon surveyed lands, the claim must conform to such survey by rectilinear subdivisions.

STATE OF ARIZONA, County of _____ } ss. I hereby certify that the within instrument was filed and recorded _____, 19____, at _____ M.

In Docket No. _____, Page _____, at the request of _____

When recorded mail to:

Witness my hand and official seal.

_____ County Recorder

By _____ Deputy Recorder

Fee No.:

Indexed:

Compared:

Photostated:

Fee: $

I. R. S.: $

A MC 79039

BOOK 613 PAGE 708

RECEIVED
B. L. M. AZ STATE OFFICE
OCT 19 '79
10:00 A.M.
PHOENIX, ARIZONA

SUPPLEMENT TO LOCATION NOTICE INFORMATION

The S. K. V. No. 170 PLACER MINING CLAIM is owned by Phelps Dodge Corporation, whose current mailing address is Highway 92, Bisbee, Arizona, 85603. The claim was located on JUNE 19, 1970 and is situated in

NW ¼, Section 27 T 13N R 4W and,

_____ ¼, Section ____ T ____ R ____ and,

_____ ¼, Section ____ T ____ R ____ and,

_____ ¼, Section ____ T ____ R ____,

Gila and Salt River Base and Meridian, in the State of Arizona.

A MC 79039

STATE OF ARIZONA, County of Yavapai—ss.
I do hereby certify that the within instrument was filed and recorded at the request of Phelps Dodge Corp.
on Aug. 14 A.D., 1970 at 8:05 o'clock A M. Book 613 Official Records
Page 709, Records of Yavapai County, Arizona.
WITNESS my hand and official seal the day and year first above written.
NORMA R. MARQUART, County Recorder
By Pearl Ethridge, Deputy

20382

3-19-80 aR

INDEXED MICROFILMED

RECEIVED
B. L. M. AZ STATE OFFICE
OCT 19 1979
10:00 A.M.
PHOENIX, ARIZONA

Notice of Mining Location
PLACER CLAIM

TO ALL WHOM IT MAY CONCERN:

S. K. V. No. 171

This Placer Mining Claim, the name of which is the _____

Place Mining Claim, situate on lands belonging to the United State of America, and being a form of valuable mineral deposit other than in veins or lodes of quartz or other rock in place, was entered upon and located for the purpose of exploration and purchase by PHELPS DODGE CORP.

(Locator must insert either "a citizen of the United States" or "who has declared his intention to become a citizen of the United States")

the undersigned, on the 19 day of June, 19 70

we claim 20 acres thereof, and have marked the same on the ground as follows: Beginning at the NW Corner of the W½ of the SE¼ of the NW¼ of Section 27 T 13 N R 4 W

(If the land be surveyed land, make the starting point a corner of a rectilinear subdivision of such survey)

S & S R B & M

at a 4" x 4" x 4' POST (post, stone or other monument) where this notice is posted; thence East 660 feet to a 4" x 4" x 4' POST, thence South 1320 feet to a 4" x 4" x 4' POST, thence West 660 feet to a 4" x 4" x 4' POST, thence North 1320 feet to the place of beginning, containing 20 acres, all in Section 27 T 13 N R 4 W S & S R B & M in the Copper Basin Mining District, in the County of YAVAPAI, in the State of Arizona, about 5 miles in a Southeasterly direction from Skull Valley, Ariz.

All done under the provisions of Chapter Six of Title XXXII, of the Revised Statutes of the United States [30 U.S.C.A. §21 et. seq.] and the laws of the State of Arizona.

Dated and posted on the ground this 19 day of June, 19 70

Phelps Dodge Corp.

By _____

NOTE—This form of notice is for use upon surveyed lands, the claim must conform to such survey by rectilinear subdivisions.

STATE OF ARIZONA, County of _____ } ss.

I hereby certify that the within instrument was filed and recorded _____, 19____, at _____ M.

In Docket No. _____, Page _____, at the request of _____

Fee No.:

Indexed:

Compared:

Photostated:

Fee: $ _____

When recorded mail to:

Witness my hand and official seal.

County Recorder

By _____ Deputy Recorder

I. R. S.: $

BOOK 613 PAGE 709

A MC 79040

RECEIVED
B. L. M. AZ STATE OFFICE
OCT 19 1979
10:00 A.M.
PHOENIX, ARIZONA

SUPPLEMENT TO LOCATION NOTICE INFORMATION

The S. K. V. No. 171 PLACER MINING CLAIM is owned by Phelps Dodge Corporation, whose current mailing address is Highway 92, Bisbee, Arizona, 85603. The claim was located on JUNE 19, 1970 and is situated in

NW ¼, Section 27 T 13N R 4W and,

_____ ¼, Section ____ T ____ R ____ and,

_____ ¼, Section ____ T ____ R ____ and,

_____ ¼, Section ____ T ____ R ____,

Gila and Salt River Base and Meridian, in the State of Arizona.

A MC 79040

STATE OF ARIZONA, County of Yavapai—ss.

I do hereby certify that the within instrument was filed and recorded at the request of Phelps Dodge Corp. on Aug 14 A.D., 1970 at 8:05 o'clock A M. Book 613 Official Records Page 710, Records of Yavapai County, Arizona.

WITNESS my hand and official seal the day and year first above written.

NORMA R. MARQUART, County Recorder.

By Pearl Eldridge Deputy.

3-17-80 af

INDEXED MICROFILMED

RECEIVED
BLM, AZ STATE OFFICE
OCT 19 1979
10:00 A.M.
PHOENIX, ARIZONA

Notice of Mining Location
PLACER CLAIM

TO ALL WHOM IT MAY CONCERN:

This Placer Mining Claim, the name of which is the S. K. V. No. 172

Place Mining Claim, situate on lands belonging to the United State of America, and being a form of valuable mineral deposit other than in veins or lodes of quartz or other rock in place, was entered upon and located for the purpose of exploration and purchase by PHELPS DODGE CORP.

(Locator must insert either "a citizen of the United States" or "who has declared his intention to become a citizen of the United States")

the undersigned, on the 19 day of June, 19 70 we claim 20 acres thereof, and have marked the same on the ground as follows: Beginning at the SW Corner of the W½ of the NE¼ of the NW¼ of Section 27 T 13 N R 4 W S & S R B & M

(If the land be surveyed land, make the starting point a corner of a rectilinear subdivision of such survey)

at a 4" x 4" x 4' POST (post, stone or other monument) where this notice is posted; thence North 1320 feet to a 4" x 4" x 4' POST, thence East 660 feet to a 4" x 4" x 4' POST, thence South 1320 feet to a 4" x 4" x 4' POST, thence West 660 feet to the place of beginning, containing 20 acres, all in Section 27 T 13 N R 4 W S & S R B & M in the Copper Basin Mining District, in the County of YAVAPAI, in the State of Arizona, about 5 miles in a Southeasterly direction from Skull Valley, Ariz.

All done under the provisions of Chapter Six of Title XXXII, of the Revised Statutes of the United States [30 U.S.C.A. §21 et. seq.] and the laws of the State of Arizona.

Dated and posted on the ground this 19 day of June, 19 70

Phelps Dodge Corp.

By [signature]

NOTE—This form of notice is for use upon surveyed lands, the claim must conform to such survey by rectilinear subdivisions.

A MC 79040

STATE OF ARIZONA, County of _____ } ss.

I hereby certify that the within instrument was filed and recorded _____, 19____, at _____ M.

In Docket No. _____, Page _____, at the request of _____

When recorded mail to:

Witness my hand and official seal.

County Recorder

By _____ Deputy Recorder

Fee No.:

Indexed:

Compared:

Photostated:

Fee: $

I. R. S.: $

RECEIVED
B. L. M. AZ STATE OFFICE
OCT 19 1979
10:00 A.M.
PHOENIX, ARIZONA

SUPPLEMENT TO LOCATION NOTICE INFORMATION

The S. K. V. No. 172 PLACER MINING CLAIM is owned by Phelps Dodge Corporation, whose current mailing address is Highway 92, Bisbee, Arizona, 85603. The claim was located on JUNE 19, 1970 and is situated in

NW ¼, Section 27 T 13N R 4W and,

_____ ¼, Section ____ T ____ R ____ and,

_____ ¼, Section ____ T ____ R ____ and,

_____ ¼, Section ____ T ____ R ____,

Gila and Salt River Base and Meridian, in the State of Arizona.

A MC 79041

STATE OF ARIZONA, County of Yavapai—ss.
I do hereby certify that the within instrument was filed and recorded at the request of Fred E Otteridge
on Dec 17 A.D., at 3:15 o'clock P.M. Book 634 Official Records
Page 187, Records of Yavapai County, Arizona.
WITNESS my hand and official seal the day and year first above written.
NORMA R. MARQUART, County Recorder
By Fred E Otteridge, Deputy
MICROFILMED
INDEXED

3/19-80 ar

AMENDED NOTICE OF LOCATION
PLACER MINING CLAIM

NOTICE IS HEREBY GIVEN:

That the Phelps Dodge Corporation, a New York Corporation, by its agent Harry E. Metz, a citizen of the United States, the undersigned, in compliance with the provisions of Chapter Six of Title XXXII of the Revised Statutes of the United States (30 U.S.C. § 21 et. seq.), as amended, and state and local laws, customs and regulations, makes this amended location of the S.K.V. No. 173 PLACER MINING CLAIM, situate on lands belonging to the United States of America, and containing a form of valuable mineral deposit other than in veins or lodes of quartz or other rock in place, claiming 20 acres consisting of the E½NW¼NW¼, Section 27, Township 13 North, Range 4 West, G&SRB&M.

Said claim is situated in the Copper Basin Mining District, Yavapai County, State of Arizona, and is marked on the ground as follows:

Beginning at a 4" x 4" x 4' post or monument at the SE corner of the E½ of the NW¼ of the NW¼ of Section 27, Township 13 North, Range 4 West, G&SRB&M, where this notice is posted, thence West 660 feet to a 4" x 4" x 4' post, thence North 1320 feet to a 4" x 4" x 4' post, thence East 660 feet to a 4" x 4" x 4' post, thence South 1320 feet to the place of beginning, containing 20 acres, all in Section 27, Township 13 North, Range 4 West, G&SRB&M.

This is an amended location of the S.K.V. No. 173 PLACER MINING CLAIM located on June 19, 1970, by Harry E. Metz for the Phelps Dodge Corporation, recorded on August 14, 1970, in Book 613, Page 711, in the office of the County Recorder of Yavapai County, Arizona, and is made for the purpose of more definitely describing the boundaries of said placer mining claim, correcting irregularities, informalities, or errors, supplying omissions and correcting any defects which have existed or do exist in the original location, or the record thereof, hereby waiving no rights acquired under and by virtue of said original location. And, if the original location is void, then this amended location shall be an original location, and this amended notice an original notice of location.

Dated and posted on the ground this 11th day of December, 1970.

PHELPS DODGE CORPORATION

By _____

STATE OF ARIZONA, County of Yavapai—ss.
I do hereby certify that the within instrument was filed and recorded at the request of Phelps Dodge Corp.
on Aug 14 A.D., 1970 at 8:05 o'clock A M. Book 613 Official Records
Page 711, Records of Yavapai County, Arizona.
WITNESS my hand and official seal the day and year first above written.
NORMA R. MARQUART, County Recorder
By [illegible], Deputy

20334

MICROFILMED

INDEXED

RECEIVED
BLM AZ STATE OFFICE
OCT 19 1979
10:00 A.M.
PHOENIX, ARIZONA

A MC 79042

Notice of Mining Location
PLACER CLAIM

TO ALL WHOM IT MAY CONCERN:

This Placer Mining Claim, the name of which is the S. K. V. No. 173

Place Mining Claim, situate on lands belonging to the United State of America, and being a form of valuable mineral deposit other than in veins or lodes of quartz or other rock in place, was entered upon and located for the purpose of exploration and purchase by PHELPS DODGE CORP.

(Locator must insert either "a citizen of the United States" or "who has declared his intention to become a citizen of the United States")

the undersigned, on the 19 day of June, 1970 we claim 20 acres thereof, and have marked the same on the ground as follows: Beginning at the NE Corner of the E½ of the NW¼ of the NW¼ of Section 27 T 13 N R 4 W

(If the land be surveyed land, make the starting point a corner of a rectilinear subdivision of such survey)

S & S R B & M

at a 4" x 4" x 4' POST (post, stone or other monument) where this notice is posted; thence West 660 feet to a 4" x 4" x 4' POST, thence North 1320 feet to a 4" x 4" x 4' POST, thence East 660 feet to a 4" x 4" x 4' POST, thence South 1320 feet to the place of beginning, containing 20 acres, all in Section 27 T 13 N R 4 W S & S R B N M in the Copper Basin Mining District, in the County of YAVAPAI, in the State of Arizona, about 5 miles in a Southeasterly direction from Skull Valley, Ariz.

All done under the provisions of Chapter Six of Title XXXII, of the Revised Statutes of the United States [30 U.S.C.A. §21 et. seq.] and the laws of the State of Arizona.

Dated and posted on the ground this 19 day of June, 1970

Phelps Dodge Corp.

By [signature]

NOTE—This form of notice is for use upon surveyed lands, the claim must conform to such survey by rectilinear subdivisions.

STATE OF ARIZONA, County of _____ } ss. I hereby certify that the within instrument was filed and recorded _____, 19____, at _____ M.

In Docket No. _____, Page _____, at the request of _____

When recorded mail to:

Witness my hand and official seal.

_____ County Recorder

By _____ Deputy Recorder

Fee No.:

Indexed:

Compared:

Photostated:

Fee: $_____

I.R.S.: $_____

BOOK 613 PAGE 711

RECEIVED
B. L. M. AZ STATE OFFICE
OCT 19 1979
10:00 A.M.
PHOENIX, ARIZONA

A MC 79042

SUPPLEMENT TO LOCATION NOTICE INFORMATION

The S. K. V. No. 173 PLACER MINING CLAIM is owned by Phelps Dodge Corporation, whose current mailing address is Highway 92, Bisbee, Arizona, 85603. The claim was located on JUNE 19, 1970 and is situated in

NW ¼, Section 27 T 13N R 4W and,

_____ ¼, Section ____ T ____ R ____ and,

_____ ¼, Section ____ T ____ R ____ and,

_____ ¼, Section ____ T ____ R ____,

Gila and Salt River Base and Meridian, in the State of Arizona.

STATE OF ARIZONA, County of Yavapai—
I do hereby certify that the within instrument was filed and recorded at the request of Phelps Dodge Corp.
on Aug 14 A.D., 1970 at 8:05 o'clock M. Book 613 Official Records
Page 712, Records of Yavapai County, Arizona.
WITNESS my hand and official seal the day and year first above written.
NORMA R. MARQUART, County Recorder
By Pearl Ethridge, Deputy

INDEXED MICROFILMED

3-19-80 ok

RECEIVED: B. L. M. AZ. STATE OFFICE
OCT 19
10:00 A.M.
PHOENIX, ARIZONA

Notice of Mining Location

PLACER CLAIM

TO ALL WHOM IT MAY CONCERN:

This Placer Mining Claim, the name of which is the S. K. V. No. 174

Place Mining Claim, situate on lands belonging to the United State of America, and being a form of valuable mineral deposit other than in veins or lodes of quartz or other rock in place, was entered upon and located for the purpose of exploration and purchase by PHELPS DODGE CORP.

(Locator must insert either "a citizen of the United States" or "who has declared his intention to become a citizen of the United States")

the undersigned, on the 19 day of June, 1970 we claim 20 acres thereof, and have marked the same on the ground as follows: Beginning at the NE Corner of the E½ of the SW¼ of the NW¼ of Section 27 T 13 N R 4 W

(If the land be surveyed land, make the starting point a corner of a rectilinear subdivision of such survey)

S & S R B & M

at a 4" x 4" x 4' POST (post, stone or other monument) where this notice is posted; thence South 1320 feet to a 4" x 4" x 4' POST, thence West 660 feet to a 4" x 4" x 4' POST, thence North 1320 feet to a 4" x 4" x 4' POST, thence East 660 feet to the place of beginning, containing 20 acres, all in Section 27 T 13 N R 4 W S & S R B & M in the Copper Basin Mining District, in the County of YAVAPAI, in the State of Arizona, about 5 miles in a Southeasterly direction from Skull Valley, Ariz.

All done under the provisions of Chapter Six of Title XXXII, of the Revised Statutes of the United States [30 U.S.C.A. §21 et. seq.] and the laws of the State of Arizona.

Dated and posted on the ground this 19 day of June, 1970

Phelps Dodge Corp.

By [signature]

NOTE—This form of notice is for use upon surveyed lands, the claim must conform to such survey by rectilinear subdivisions.

STATE OF ARIZONA, County of _____ } ss. I hereby certify that the within instrument was filed and recorded _____, 19__, at _____ M.

In Docket No. _____, Page _____, at the request of _____

When recorded mail to:

Witness my hand and official seal.

_____ County Recorder

By _____ Deputy Recorder

Fee No.:

Indexed:

Compared:

Photostated:

Fee: $

I. R. S.: $

BOOK 613 PAGE 712

A MC 79043

RECEIVED
B. L. M. AZ STATE OFFICE
OCT 19 19
10:00 A.M.
PHOENIX, ARIZONA

SUPPLEMENT TO LOCATION NOTICE INFORMATION

The S. K. V. No. 174 PLACER MINING CLAIM is owned by Phelps Dodge Corporation, whose current mailing address is Highway 92, Bisbee, Arizona, 85603. The claim was located on JUNE 19, 1970 and is situated in

NW ¼, Section 27 T 13N R 4W and,

____ ¼, Section ____ T ____ R ____ and,

____ ¼, Section ____ T ____ R ____ and,

____ ¼, Section ____ T ____ R ____,

Gila and Salt River Base and Meridian, in the State of Arizona.

A MC 79043

STATE OF ARIZONA, County of Yavapai

I do hereby certify that the within instrument was filed and recorded at the request of Phelps Dodge Corp. on Aug 14 A.D., 1970 at 8:05 o'clock a M. Book 613 Official Records Page 713, Records of Yavapai County, Arizona.

WITNESS my hand and official seal the day and year first above written.

NORMA R. MARQUART, County Recorder

By Pearl Ethridge, Deputy

MICROFILMED

INDEXED

3-19-80 ad

RECEIVED B. L. M. AZ STATE OFFICE OCT 19 1970 10:00 A.M. PHOENIX, ARIZONA

Notice of Mining Location

PLACER CLAIM

TO ALL WHOM IT MAY CONCERN:

This Placer Mining Claim, the name of which is the S. K. V. No. 175

Place Mining Claim, situate on lands belonging to the United State of America, and being a form of valuable mineral deposit other than in veins or lodes of quartz or other rock in place, was entered upon and located for the purpose of exploration and purchase by PHELPS DODGE CORP.

(Locator must insert either "a citizen of the United States" or "who has declared his intention to become a citizen of the United States")

the undersigned, on the 19 day of June, 1970 we claim 20 acres thereof, and have marked the same on the ground as follows: Beginning at the NW Corner of the W½ of the SW¼ of the NW¼ of Section 27 T 13 N R 4 W

(If the land be surveyed land, make the starting point a corner of a rectilinear subdivision of such survey)

S & S R B & M

at a 4" x 4" x 4' POST (post, stone or other monument) where this notice is posted; thence East 660 feet to a 4" x 4" x 4' POST, thence South 1320 feet to a 4" x 4" x 4' POST, thence West 660 feet to a 4" x 4" x 4' POST, thence North 1320 feet to the place of beginning, containing 20 acres, all in Section 27 T 13 N R 4 W S & S R B & M in the Copper Basin Mining District, in the County of YAVAPAI, in the State of Arizona, about 5 miles in a Southeasterly direction from Skull Valley, Ariz.

All done under the provisions of Chapter Six of Title XXXII, of the Revised Statutes of the United States [30 U.S.C.A. §21 et. seq.] and the laws of the State of Arizona.

Dated and posted on the ground this 19 day of June, 1970

Phelps Dodge Corp.

By [signature]

NOTE—This form of notice is for use upon surveyed lands, the claim must conform to such survey by rectilinear subdivisions.

STATE OF ARIZONA, County of _____ } ss. I hereby certify that the within instrument was filed and recorded _____, 19__, at _____ M.

In Docket No. _____, Page _____, at the request of _____

When recorded mail to:

Witness my hand and official seal.

County Recorder

By _____ Deputy Recorder

Fee No.:

Indexed:

Compared:

Photostated:

Fee: $

BOOK 613 PAGE 713

A MC 79044

RECEIVED
B. L. M. AZ STATE OFFICE
OCT 19
10:00 A.M.
PHOENIX, ARIZONA

SUPPLEMENT TO LOCATION NOTICE INFORMATION

The S. K. V. No. 175 PLACER MINING CLAIM is owned by Phelps Dodge Corporation, whose current mailing address is Highway 92, Bisbee, Arizona, 85603. The claim was located on JUNE 19, 1970 and is situated in NW ¼, Section 27 T 13N R 4W and,
_____ ¼, Section ____ T ____ R ____ and,
_____ ¼, Section ____ T ____ R ____ and,
_____ ¼, Section ____ T ____ R ____,
Gila and Salt River Base and Meridian, in the State of Arizona.

A MC 79044

STATE OF ARIZONA, County of Yavapai—ss.
I do hereby certify that the within instrument was filed and recorded at the request of Phelps Dodge Corp.
on Aug. 14 A.D., 1970 at 8:05 o'clock A M. Book 613 Official Records
Page 714, Records of Yavapai County, Arizona.
WITNESS my hand and official seal the day and year first above written.
NORMA R. MARQUART, County Recorder
By Neal Ethridge Deputy

INDEXED MICROFILMED

3-19-80
ap

RECEIVED
B.L.M. AZ STATE OFFICE
OCT 19 '79
10:00 A.M.
PHOENIX, ARIZONA

Notice of Mining Location

PLACER CLAIM

TO ALL WHOM IT MAY CONCERN:

This Placer Mining Claim, the name of which is the S. K. V. No. 176

Place Mining Claim, situate on lands belonging to the United State of America, and being a form of valuable mineral deposit other than in veins or lodes of quartz or other rock in place, was entered upon and located for the purpose of exploration and purchase by PHELPS DODGE CORP.

(Locator must insert either "a citizen of the United States" or "who has declared his intention to become a citizen of the United States")

the undersigned, on the 19 day of June, 1970 we claim 20 acres thereof, and have marked the same on the ground as follows: Beginning at the SW Corner of the W½ of the NW¼ of the NW¼ of Section 27 T 13 N R 4 W

(If the land be surveyed land, make the starting point a corner of a rectilinear subdivision of such survey)

S & S R B & M

at a 4" x 4" x 4' POST (post, stone or other monument) where this notice is posted; thence North 1320 feet to a 4" x 4" x 4' POST, thence East 660 feet to a 4" x 4" x 4' POST, thence South 1320 feet to a 4" x 4" x 4' POST, thence West 660 feet to the place of beginning, containing 20 acres, all in Section 27 T 13 N R 4 W S & S R B & M in the Copper Basin Mining District, in the County of YAVAPAI, in the State of Arizona, about 5 miles in a Southeasterly direction from Skull Valley, Ariz.

All done under the provisions of Chapter Six of Title XXXII, of the Revised Statutes of the United States [30 U.S.C.A. §21 et. seq.] and the laws of the State of Arizona.

Dated and posted on the ground this 19 day of June, 1970

Phelps Dodge Corp.

By [signature]

NOTE—This form of notice is for use upon surveyed lands, the claim must conform to such survey by rectilinear subdivisions.

A MC 79045

STATE OF ARIZONA, County of _____ } ss. I hereby certify that the within instrument was filed and recorded _____, 19____, at _____ M.

In Docket No. _____, Page _____, at the request of _____

When recorded mail to:

Witness my hand and official seal.

_____ County Recorder

By _____ Deputy Recorder

Fee No.:

Indexed:

Compared:

Photostated:

Fee: $

I.R.S.: $

BOOK 613 PAGE 714

RECEIVED
B. L. M. AZ STATE OFFICE
OCT 19 1979
10:00 A.M.
PHOENIX, ARIZONA

SUPPLEMENT TO LOCATION NOTICE INFORMATION

The S. K. V. No. 176 PLACER MINING CLAIM is owned by Phelps Dodge Corporation, whose current mailing address is Highway 92, Bisbee, Arizona, 85603. The claim was located on JUNE 19, 1970 and is situated in

NW ¼, Section 27 T 13N R 4W and,

_____ ¼, Section ____ T ____ R ____ and,

_____ ¼, Section ____ T ____ R ____ and,

_____ ¼, Section ____ T ____ R ____,

Gila and Salt River Base and Meridian, in the State of Arizona.

A MC 79045

STATE OF ARIZONA, County of Yavapai—s
I do hereby certify that the within instr[illegible] was filed and recorded at the request of Phelps Dodge Corp.
on Aug 14 A.D., 1970 at 8:05 o'clock A M. Book 613 Official Records
Page 715, Records of Yavapai County, Arizona.
WITNESS my hand and official seal the day and year first above written.
NORMA R. MARQUART, County Recorder
By Pearl Ethridge Deputy

MICROFILMED

INDEXED

3-19-80 ar

RECEIVED
B. L. M. AZ. STATE OFFICE
OCT 19 1979
10:00 A.M.
PHOENIX, ARIZONA

A MC 79046

Notice of Mining Location

PLACER CLAIM

TO ALL WHOM IT MAY CONCERN:

This Placer Mining Claim, the name of which is the S. K. V. No. 177

Place Mining Claim, situate on lands belonging to the United State of America, and being a form of valuable mineral deposit other than in veins or lodes of quartz or other rock in place, was entered upon and located for the purpose of exploration and purchase by PHELPS DODGE CORP.

(Locator must insert either "a citizen of the United States" or "who has declared his intention to become a citizen of the United States")

the undersigned, on the 20 day of June, 1970 we claim 20 acres thereof, and have marked the same on the ground as follows: Beginning at the SW Corner of the W½ of the NW ¼ of the SW¼ of Section 27 T 13 N R 4 W

(If the land be surveyed land, make the starting point a corner of a rectilinear subdivision of such survey)

S & S R B & M

at a 4" x 4" x 4' POST (post, stone or other monument) where this notice is posted; thence North 1320 feet to a 4" x 4" x 4' POST, thence East 660 feet to a 4" x 4" x 4' POST, thence South 1320 feet to a 4" x 4" x 4' POST, thence West 660 feet to the place of beginning, containing 20 acres, all in Section 27 T 13 N R 4 W S & S R B & M in the Copper Basin Mining District, in the County of YAVAPAI, in the State of Arizona, about 5 miles in a Southeasterly direction from Skull Valley Ariz.

All done under the provisions of Chapter Six of Title XXXII, of the Revised Statutes of the United States [30 U.S.C.A. §21 et. seq.] and the laws of the State of Arizona.

Dated and posted on the ground this 20 day of June, 1970

Phelps Dodge Corp.

By [signature]

NOTE—This form of notice is for use upon surveyed lands, the claim must conform to such survey by rectilinear subdivisions.

STATE OF ARIZONA, County of _____ } ss. I hereby certify that the within instrument was filed and recorded _____, 19____, at _____ M.

In Docket No. _____, Page _____, at the request of _____

When recorded mail to:

Witness my hand and official seal.

_____ County Recorder

By _____ Deputy Recorder

Fee No.:

Indexed:

Compared:

Photostated:

Fee: $

I.R.S.: $

BOOK 613 PAGE 715

RECEIVED
B. L. M. AZ STATE OFFICE
OCT 19 1979
10:00 A.M.
PHOENIX, ARIZONA

SUPPLEMENT TO LOCATION NOTICE INFORMATION

The S. K. V. No. 177 PLACER MINING CLAIM is owned by Phelps Dodge Corporation, whose current mailing address is Highway 92, Bisbee, Arizona, 85603. The claim was located on JUNE 20, 1970 and is situated in

SW ¼, Section 27 T 13N R 4W and,

_____ ¼, Section ____ T ____ R ____ and,

_____ ¼, Section ____ T ____ R ____ and,

_____ ¼, Section ____ T ____ R ____,

Gila and Salt River Base and Meridian, in the State of Arizona.

A MC 79046

RECEIVED
B. L. M. AZ STATE OFFICE
OCT 19 1979
10:00 A.M.
PHOENIX, ARIZONA

A MC 79046

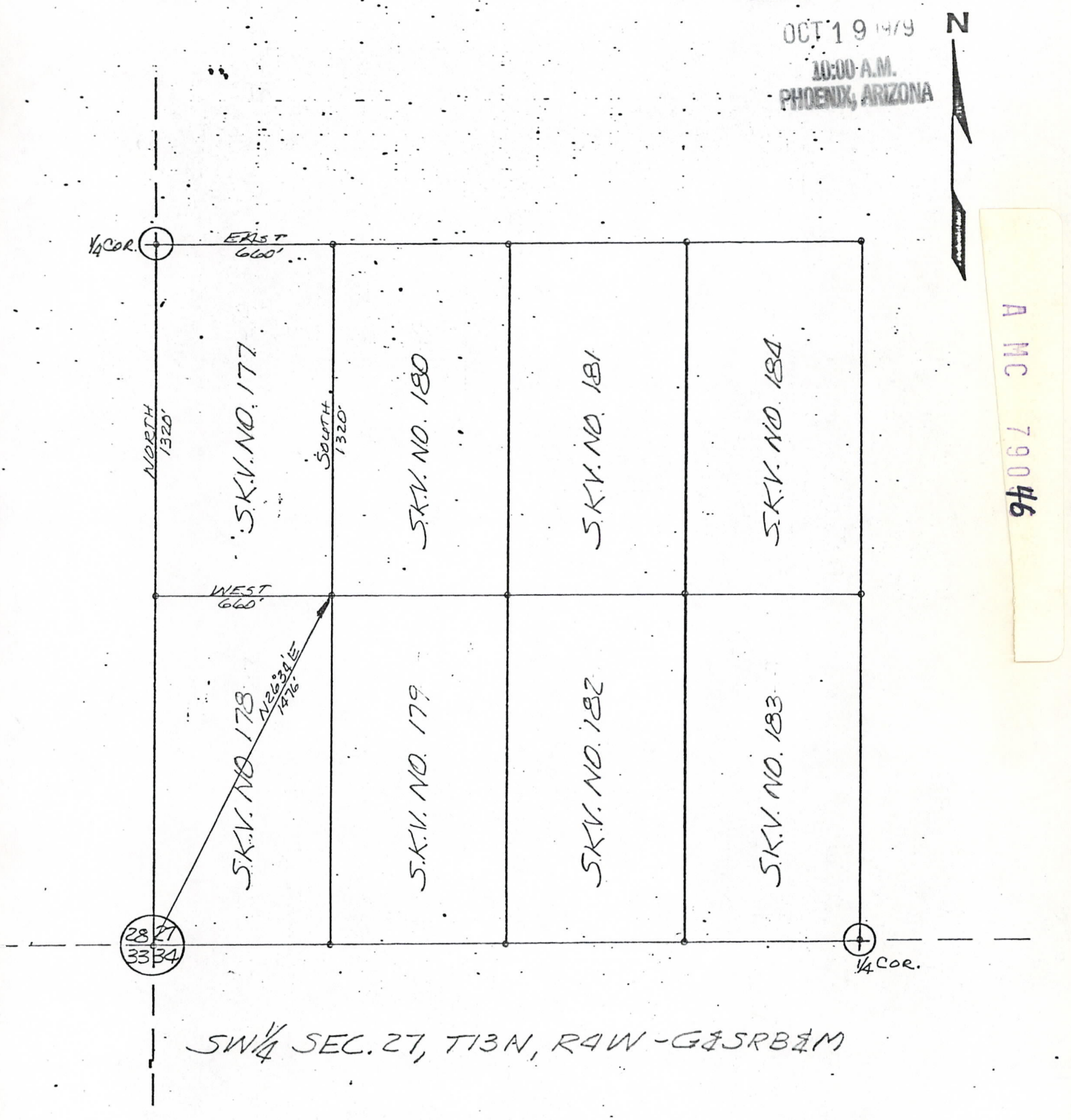

SW¼ SEC. 27, T13N, R4W - G&SRB&M

PLAT OF S.K.V. NO. 177 PLACER MINING CLAIM	PHELPS DODGE CORPORATION COPPER BASIN MINING DISTRICT YAVAPAI COUNTY, ARIZONA	SCALE: 1"=500' DATE

STATE OF ARIZONA, County of Yavapai—ss.
I do hereby certify that the within instrument was filed and recorded at the request of Phelps Dodge Corp.
on Aug 14 A.D., 1970 at 8:05 o'clock a M. Book 613 Official Records
Page 716, Records of Yavapai County, Arizona.
WITNESS my hand and official seal the day and year first above written.
NORMA R. MARQUART, County Recorder
By Pearl Ethridge, Deputy

INDEXED MICROFILMED

3-19-80 ap

RECEIVED B.L.M. AZ STATE OFFICE OCT 19 10:00 A.M. PHOENIX, ARIZONA

Notice of Mining Location

PLACER CLAIM

TO ALL WHOM IT MAY CONCERN:

This Placer Mining Claim, the name of which is the S. K. V. No. 178

Place Mining Claim, situate on lands belonging to the United State of America, and being a form of valuable mineral deposit other than in veins or lodes of quartz or other rock in place, was entered upon and located for the purpose of exploration and purchase by PHELPS DODGE CORP.

(Locator must insert either "a citizen of the United States" or "who has declared his intention to become a citizen of the United States")

the undersigned, on the 20 day of June, 1970 we claim 20 acres thereof, and have marked the same on the ground as follows: Beginning at the NW Corner of the W½ of the SW¼ of the SW¼ of Section 27 T 13 N R 4 W

(If the land be surveyed land, make the starting point a corner of a rectilinear subdivision of such survey)

S & S R B & M

at a 4" x 4" x 4' POST (post, stone or other monument) where this notice is posted; thence East 660 feet to a 4" x 4" x 4' POST, thence South 1320 feet to a 4" x 4" x 4' POST, thence West 660 feet to a 4" x 4" x 4' POST, thence North 1320 feet to the place of beginning, containing 20 acres, all in Section 27 T 13 N R 4 W S & S R B & M in the Copper Basin Mining District, in the County of YAVAPAI, in the State of Arizona, about 5 miles in a Southeasterly direction from Skull Valley, Ariz.

All done under the provisions of Chapter Six of Title XXXII, of the Revised Statutes of the United States [30 U.S.C.A. §21 et. seq.] and the laws of the State of Arizona.

Dated and posted on the ground this 20 day of June, 1970

Phelps Dodge Corp.

By [signature]

NOTE—This form of notice is for use upon surveyed lands, the claim must conform to such survey by rectilinear subdivisions.

STATE OF ARIZONA, County of _____ } ss. I hereby certify that the within instrument was filed and recorded _____, 19____, at _____ M.

In Docket No. _____, Page _____, at the request of _____

When recorded mail to:

Witness my hand and official seal.

_____ County Recorder

By _____ Deputy Recorder

Fee No.:

Indexed:

Compared:

Photostated:

Fee: $

I. R. S.: $

A MC 79047

BOOK 613 PAGE 716

RECEIVED
B. L. M. AZ STATE OFFICE
OCT 19
10:00 A.M.
PHOENIX, ARIZONA

SUPPLEMENT TO LOCATION NOTICE INFORMATION

The S. K. V. No. 178 PLACER MINING CLAIM is owned by Phelps Dodge Corporation, whose current mailing address is Highway 92, Bisbee, Arizona, 85603. The claim was located on JUNE 20, 1970 and is situated in

SW ¼, Section 27 T 13N R 4W and,

_____ ¼, Section ____ T ____ R ____ and,

_____ ¼, Section ____ T ____ R ____ and,

_____ ¼, Section ____ T ____ R ____,

Gila and Salt River Base and Meridian, in the State of Arizona.

A MC 79067

STATE OF ARIZONA, County of Yavapai—ss.

I do hereby certify that the within ins[illegible]nt was filed and recorded at the request of Phelps Dodge Corp

Aug 14 A.D., 1970 at 8:05 o'clock A M. Book 613 Official Records

Page 717, Records of Yavapai County, Arizona.

WITNESS my hand and official seal the day and year first above written.

NORMA R. MARQUART, County Recorder

By Pearl Ethridge Deputy

20350

3-19-80 ar

INDEXED

MICROFILMED

RECEIVED
B. L. M.
AZ STATE OFFICE
OCT 19
10:00 A.M.
PHOENIX, ARIZONA

Notice of Mining Location

PLACER CLAIM

TO ALL WHOM IT MAY CONCERN:

This Placer Mining Claim, the name of which is the S. K. V. No. 179

Place Mining Claim, situate on lands belonging to the United State of America, and being a form of valuable mineral deposit other than in veins or lodes of quartz or other rock in place, was entered upon and located for the purpose of exploration and purchase by

PHELPS DODGE CORP.

(Locator must insert either "a citizen of the United States" or "who has declared his intention to become a citizen of the United States")

the undersigned, on the 20 day of June, 1970

we claim 20 acres thereof, and have marked the same on the ground as follows: Beginning at the NE Corner of the E½ of the SW¼ of the SW¼ of Section 27 T 13 N R 4 W S & S R B & M

(If the land be surveyed land, make the starting point a corner of a rectilinear subdivision of such survey)

at a 4" x 4" x 4' POST (post, stone or other monument) where this notice is posted; thence South 1320 feet to a 4" x 4" x 4' POST, thence West 660 feet to a 4" x 4" x 4' POST, thence North 1320 feet to a 4" x 4" x 4' POST, thence East 660 feet to the place of beginning, containing 20 acres, all in Section 27 T 13 N R 4 W S & S R B & M in the Copper Basin Mining District, in the County of YAVAPAI, in the State of Arizona, about 5 miles in a Southeasterly direction from Skull Valley, A riz.

All done under the provisions of Chapter Six of Title XXXII, of the Revised Statutes of the United States [30 U.S.C.A. §21 et. seq.] and the laws of the State of Arizona.

Dated and posted on the ground this 20 day of June, 1970

Phelps Dodge Corp.

By [signature]

NOTE—This form of notice is for use upon surveyed lands, the claim must conform to such survey by rectilinear subdivisions.

STATE OF ARIZONA, County of _____ } ss.

I hereby certify that the within instrument was filed and recorded _____, 19____, at _____ M.

In Docket No._____, Page_____, at the request of _____

Fee No.:

Indexed:

Compared:

Photostated:

Fee: $_____

I. R. S.: $_____

When recorded mail to:

Witness my hand and official seal.

_____ County Recorder

By _____ Deputy Recorder

BOOK 613 PAGE 717

A MC 79048

RECEIVED
B. L. M. AZ STATE OFFICE
OCT 19
10:00 A.M.
PHOENIX, ARIZONA

A MC 79048

SUPPLEMENT TO LOCATION NOTICE INFORMATION

The S. K. V. No. 179 PLACER MINING CLAIM is owned by Phelps Dodge Corporation, whose current mailing address is Highway 92, Bisbee, Arizona, 85603. The claim was located on JUNE 20, 1970 and is situated in

SW ¼, Section 27 T 13N R 4W and,

_____ ¼, Section ____ T ____ R ____ and,

_____ ¼, Section ____ T ____ R ____ and,

_____ ¼, Section ____ T ____ R ____,

Gila and Salt River Base and Meridian, in the State of Arizona.

20331

STATE OF ARIZONA, County of Yavapai—ss.
I do hereby certify that the within instrument was filed and recorded at the request of Phelps Dodge Corp
Aug. 14 A.D., 1970 at 8:05 o'clock A.M. Book 613 Official Records
Page 718, Records of Yavapai County, Arizona.
WITNESS my hand and official seal the day and year first above written.
NORMA R. MARQUART, County Recorder
By Cecil Ethridge, Deputy

3-19-80 ok

INDEXED MICROFILMED

Notice of Mining Location
PLACER CLAIM

RECEIVED B.L.M. AZ. STATE OFFICE OCT 19 10:00 A.M. PHOENIX, ARIZONA

TO ALL WHOM IT MAY CONCERN:

This Placer Mining Claim, the name of which is the S. K. V. No. 180

Place Mining Claim, situate on lands belonging to the United State of America, and being a form of valuable mineral deposit other than in veins or lodes of quartz or other rock in place, was entered upon and located for the purpose of exploration and purchase by

PHELPS DODGE CORP

(Locator must insert either "a citizen of the United States" or "who has declared his intention to become a citizen of the United States")

the undersigned, on the 20 day of June, 19 70

we claim 20 acres thereof, and have marked the same on the ground as follows: Beginning at the SE Corner of the $E\frac{1}{2}$ of the $NW\frac{1}{4}$ of the $SW\frac{1}{4}$ of Section 27 T 13 N R 4 W

(If the land be surveyed land, make the starting point a corner of a rectilinear subdivision of such survey)

S & S R B & M

at a 4" x 4" x 4' POST (post, stone or other monument) where this notice is posted; thence West 660 feet to a 4" x 4" x 4' POST, thence North 1320 feet to a 4" x 4" x 4' POST, thence East 660 feet to a 4" x 4" x 4' POST, thence South 1320 feet to the place of beginning, containing 20 acres, all in Section 27 T 13 N R 4 W S & S R B & M in Copper Basin Mining District, in the County of YAVAPAI, in the State of Arizona, about 5 miles in a Southeasterly direction from Skull Valley, Ariz.

All done under the provisions of Chapter Six of Title XXXII, of the Revised Statutes of the United States [30 U.S.C.A. §21 et. seq.] and the laws of the State of Arizona.

Dated and posted on the ground this 20 day of June, 19 70

Phelps Dodge Corp.

By Dana D. Mott

NOTE—This form of notice is for use upon surveyed lands, the claim must conform to such survey by rectilinear subdivisions.

STATE OF ARIZONA, County of ____ } ss. I hereby certify that the within instrument was filed and recorded ____, 19____, at ____ M.

In Docket No. ____, Page ____, at the request of ____

When recorded mail to:

Witness my hand and official seal.

County Recorder

By ____ Deputy Recorder

Fee No.:

Indexed:

Compared:

Photostated:

Fee: $____

I.R.S.: $____

BOOK 613 PAGE 718

AMC 79049

RECEIVED
B. L. M. AZ STATE OFFICE
OCT 19 [illegible]
10:00 A.M.
PHOENIX, ARIZONA

SUPPLEMENT TO LOCATION NOTICE INFORMATION

The S. K. V. No. 180 PLACER MINING CLAIM is owned by Phelps Dodge Corporation, whose current mailing address is Highway 92, Bisbee, Arizona, 85603. The claim was located on JUNE 20, 1970 and is situated in

SW ¼, Section 27 T 13N R 4W and,

¼, Section ____ T ____ R ____ and,

¼, Section ____ T ____ R ____ and,

¼, Section ____ T ____ R ____,

Gila and Salt River Base and Meridian, in the State of Arizona.

A MC 79049

STATE OF ARIZONA, County of Yavapai—ss.
I do hereby certify that the within instrument was filed and recorded at the request of Phelps Dodge Corp.
on Aug 14 A 1970 at 8:05 o'clock A M. Book 613 Official Records
Page 719, Records of Yavapai County, Arizona.
WITNESS my hand and official seal the day and year first above written.
NORMA R. MARQUART, County Recorder
By Pearl Ethridge, Deputy

INDEXED

MICROFILMED

RECEIVED
B. L. M. AZ STATE OFFICE
3-19-80
10:00 A.M.
PHOENIX, ARIZONA

Notice of Mining Location

PLACER CLAIM

TO ALL WHOM IT MAY CONCERN:

This Placer Mining Claim, the name of which is the S. K. V. No. 181

Place Mining Claim, situate on lands belonging to the United State of America, and being a form of valuable mineral deposit other than in veins or lodes of quartz or other rock in place, was entered upon and located for the purpose of exploration and purchase by PHELPS DODGE CORP.

(Locator must insert either "a citizen of the United States" or "who has declared his intention to become a citizen of the United States")

the undersigned, on the 20 day of June, 1970 we claim 20 acres thereof, and have marked the same on the ground as follows: Beginning at the SW Corner of the W½ of the NE¼ of the SW¼ of Section 27 T 13 N R 4 W

(If the land be surveyed land, make the starting point a corner of a rectilinear subdivision of such survey)

S & S R B & M

at a 4" x 4" x 4' POST (post, stone or other monument) where this notice is posted; thence North 1320 feet to a 4" x 4" x 4' POST, thence East 660 feet to a 4" x 4" x 4' POST, thence South 1320 feet to a 4" x 4" x 4' POST, thence West 660 feet to the place of beginning, containing 20 acres, all in Section 27 T 13 N R 4 W S & S R B & M in the Copper Basin Mining District, in the County of YAVAPAI, in the State of Arizona, about 5 miles in a Southeasterly direction from Skull Valley, Ariz.

All done under the provisions of Chapter Six of Title XXXII, of the Revised Statutes of the United States [30 U.S.C.A. §21 et. seq.] and the laws of the State of Arizona.

Dated and posted on the ground this 20 day of June, 1970

Phelps Dodge Corp.

By [signature]

NOTE—This form of notice is for use upon surveyed lands, the claim must conform to such survey by rectilinear subdivisions.

STATE OF ARIZONA, County of _____ } ss. I hereby certify that the within instrument was filed and recorded _____, 19__, at _____ M.

In Docket No. _____, Page _____, at the request of _____

When recorded mail to:

Witness my hand and official seal.

_____ County Recorder

By _____ Deputy Recorder

Fee No.:

Indexed:

Compared:

Photostated:

Fee: $

I. R. S.: $

A MC 79050

BOOK 613 PAGE 719

RECEIVED
B. L. M. AZ STATE OFFICE
OCT 19 [illegible]
10:00 A.M.
PHOENIX, ARIZONA

SUPPLEMENT TO LOCATION NOTICE INFORMATION

The S. K. V. No. 181 PLACER MINING CLAIM is owned by Phelps Dodge Corporation, whose current mailing address is Highway 92, Bisbee, Arizona, 85603. The claim was located on JUNE 20, 1970 and is situated in

SW ¼, Section 27 T 13N R 4W and,

¼, Section T R and,

¼, Section T R and,

¼, Section T R ,

Gila and Salt River Base and Meridian, in the State of Arizona.

A MC - 79050

MC 78902

2 additional copies of map for SKV claims

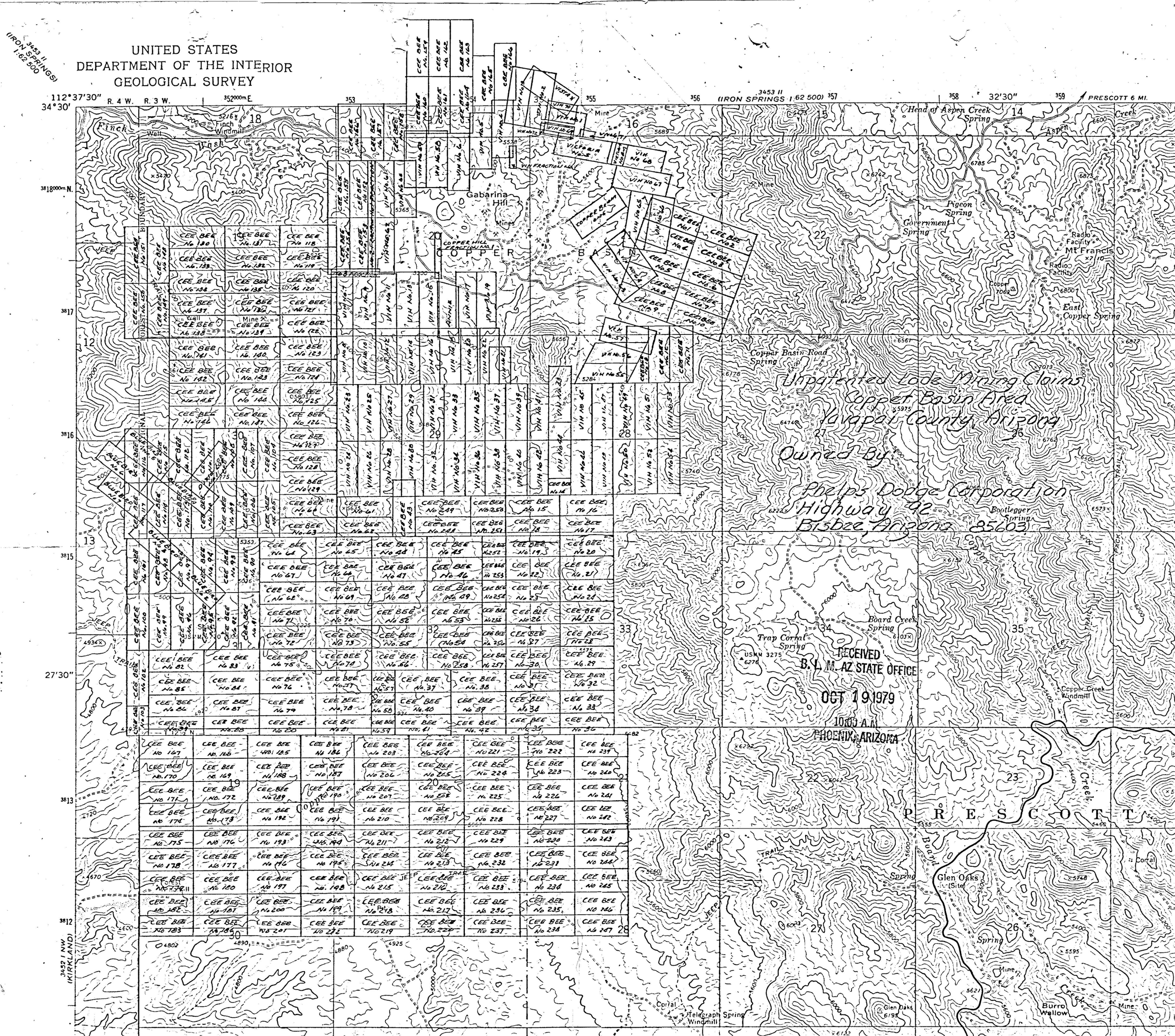
UNITED STATES
DEPARTMENT OF THE INTERIOR
GEOLOGICAL SURVEY
3453 II (IRON SPRINGS) 1:62 500
112°37'30"
34°30'
R. 4 W.
R. 3 W.
32'30"
PRESCOTT 6 MI.
27'30"
Gabarina Hill
COPPER BASIN
Copper Basin Road Spring
Head of Aspen Creek Spring
Pigeon Spring
Government Spring
Mt Francis
East Copper Spring
Bootlegger Spring
Board Creek Spring
Trap Corral Spring
Copper Creek Windmill
Glen Oaks (Site)
Burro Wallow
Telegraph Spring Windmill
Corral
Finch Wash
Finch Windmill
Aspen Creek
Copper Creek
Board Creek
Mine
Well
Unpatented Lode Mining Claims
Copper Basin Area
Yavapai County, Arizona
Owned By
Phelps Dodge Corporation
Highway 92
Bisbee, Arizona 85603
RECEIVED
B. L. M. AZ STATE OFFICE
OCT 19 1979
10:00 A.M.
PHOENIX, ARIZONA
PRESCOTT
3452 I NW (KIRKLAND)

A MC 78902

R4W R3W

T13N T12½N

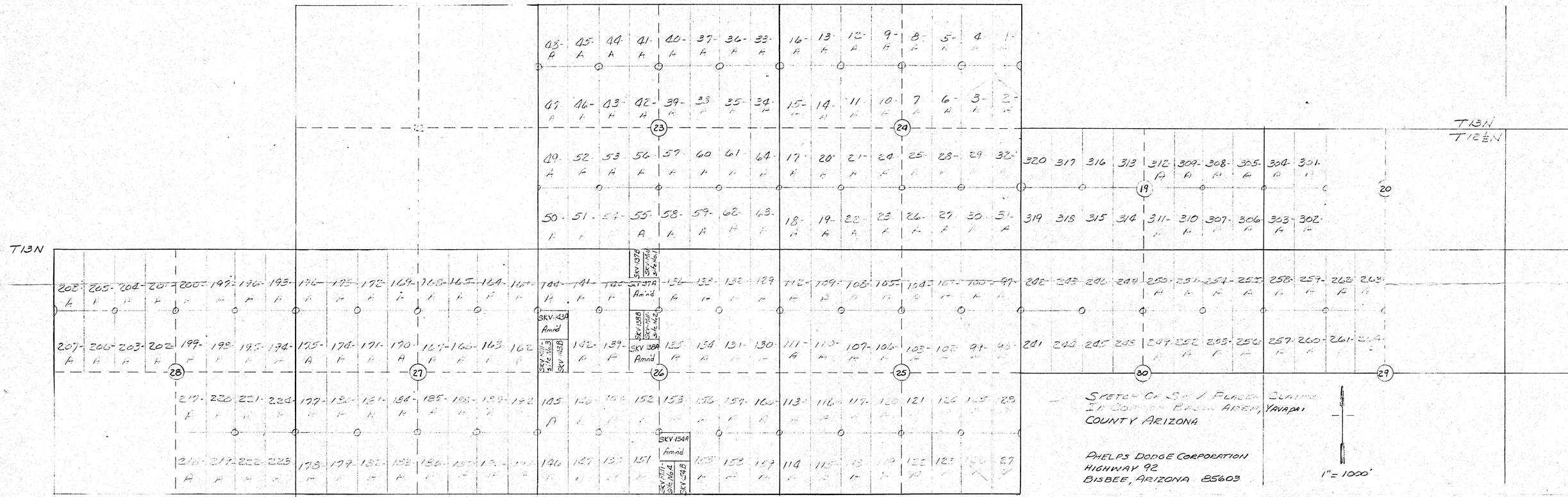
SKV-137A Amnd
SKV-138A Amnd
SKV-139A Amnd
SKV-154A Amnd
SKV-154B
SKV-138B
SKV-139B
SKV-139C
SKV-137B
SKV-137C
SKV-137D
SKV-139D
SKV-139E
SKV-137E
SKV-137F
SKV-139F
SKV-137G
SKV-139G
SKV-137H
SKV-139H
SKV-137J
SKV-139J
SKV-137K
SKV-139K
SKV-137L
SKV-139L
SKV-137M
SKV-139M
SKV-137N
SKV-139N
SKV-137P
SKV-139P
SKV-137Q
SKV-139Q
SKV-137R
SKV-139R
SKV-137S
SKV-139S
SKV-137T
SKV-139T
SKV-137U
SKV-139U
SKV-137V
SKV-139V
SKV-137W
SKV-139W
SKV-137X
SKV-139X
SKV-137Y
SKV-139Y
SKV-137Z
SKV-139Z
SKV-137AA
SKV-139AA
SKV-137AB
SKV-139AB
SKV-137AC
SKV-139AC
SKV-137AD
SKV-139AD
SKV-137AE
SKV-139AE
SKV-137AF
SKV-139AF
SKV-137AG
SKV-139AG
SKV-137AH
SKV-139AH
SKV-137AJ
SKV-139AJ
SKV-137AK
SKV-139AK
SKV-137AL
SKV-139AL
SKV-137AM
SKV-139AM
SKV-137AN
SKV-139AN
SKV-137AP
SKV-139AP
SKV-137AQ
SKV-139AQ
SKV-137AR
SKV-139AR
SKV-137AS
SKV-139AS
SKV-137AT
SKV-139AT
SKV-137AU
SKV-139AU
SKV-137AV
SKV-139AV
SKV-137AW
SKV-139AW
SKV-137AX
SKV-139AX
SKV-137AY
SKV-139AY
SKV-137AZ
SKV-139AZ
SKV-137BA
SKV-139BA
SKV-137BB
SKV-139BB
SKV-137BC
SKV-139BC
SKV-137BD
SKV-139BD
SKV-137BE
SKV-139BE
SKV-137BF
SKV-139BF
SKV-137BG
SKV-139BG
SKV-137BH
SKV-139BH
SKV-137BJ
SKV-139BJ
SKV-137BK
SKV-139BK
SKV-137BL
SKV-139BL
SKV-137BM
SKV-139BM
SKV-137BN
SKV-139BN
SKV-137BP
SKV-139BP
SKV-137BQ
SKV-139BQ
SKV-137BR
SKV-139BR
SKV-137BS
SKV-139BS
SKV-137BT
SKV-139BT
SKV-137BU
SKV-139BU
SKV-137BV
SKV-139BV
SKV-137BW
SKV-139BW
SKV-137BX
SKV-139BX
SKV-137BY
SKV-139BY
SKV-137BZ
SKV-139BZ
SKV-137CA
SKV-139CA
SKV-137CB
SKV-139CB
SKV-137CC
SKV-139CC
SKV-137CD
SKV-139CD
SKV-137CE
SKV-139CE
SKV-137CF
SKV-139CF
SKV-137CG
SKV-139CG
SKV-137CH
SKV-139CH
SKV-137CJ
SKV-139CJ
SKV-137CK
SKV-139CK
SKV-137CL
SKV-139CL
SKV-137CM
SKV-139CM
SKV-137CN
SKV-139CN
SKV-137CP
SKV-139CP
SKV-137CQ
SKV-139CQ
SKV-137CR
SKV-139CR
SKV-137CS
SKV-139CS
SKV-137CT
SKV-139CT
SKV-137CU
SKV-139CU
SKV-137CV
SKV-139CV
SKV-137CW
SKV-139CW
SKV-137CX
SKV-139CX
SKV-137CY
SKV-139CY
SKV-137CZ
SKV-139CZ
SKV-137DA
SKV-139DA
SKV-137DB
SKV-139DB
SKV-137DC
SKV-139DC
SKV-137DD
SKV-139DD
SKV-137DE
SKV-139DE
SKV-137DF
SKV-139DF
SKV-137DG
SKV-139DG
SKV-137DH
SKV-139DH
SKV-137DJ
SKV-139DJ
SKV-137DK
SKV-139DK
SKV-137DL
SKV-139DL
SKV-137DM
SKV-139DM
SKV-137DN
SKV-139DN
SKV-137DP
SKV-139DP
SKV-137DQ
SKV-139DQ
SKV-137DR
SKV-139DR
SKV-137DS
SKV-139DS
SKV-137DT
SKV-139DT
SKV-137DU
SKV-139DU
SKV-137DV
SKV-139DV
SKV-137DW
SKV-139DW
SKV-137DX
SKV-139DX
SKV-137DY
SKV-139DY
SKV-137DZ
SKV-139DZ
SKV-137EA
SKV-139EA
SKV-137EB
SKV-139EB
SKV-137EC
SKV-139EC
SKV-137ED
SKV-139ED
SKV-137EE
SKV-139EE
SKV-137EF
SKV-139EF
SKV-137EG
SKV-139EG
SKV-137EH
SKV-139EH
SKV-137EJ
SKV-139EJ
SKV-137EK
SKV-139EK
SKV-137EL
SKV-139EL
SKV-137EM
SKV-139EM
SKV-137EN
SKV-139EN
SKV-137EP
SKV-139EP
SKV-137EQ
SKV-139EQ
SKV-137ER
SKV-139ER
SKV-137ES
SKV-139ES
SKV-137ET
SKV-139ET
SKV-137EU
SKV-139EU
SKV-137EV
SKV-139EV
SKV-137EW
SKV-139EW
SKV-137EX
SKV-139EX
SKV-137EY
SKV-139EY
SKV-137EZ
SKV-139EZ
SKV-137FA
SKV-139FA
SKV-137FB
SKV-139FB
SKV-137FC
SKV-139FC
SKV-137FD
SKV-139FD
SKV-137FE
SKV-139FE
SKV-137FF
SKV-139FF
SKV-137FG
SKV-139FG
SKV-137FH
SKV-139FH
SKV-137FJ
SKV-139FJ
SKV-137FK
SKV-139FK
SKV-137FL
SKV-139FL
SKV-137FM
SKV-139FM
SKV-137FN
SKV-139FN
SKV-137FP
SKV-139FP
SKV-137FQ
SKV-139FQ
SKV-137FR
SKV-139FR
SKV-137FS
SKV-139FS
SKV-137FT
SKV-139FT
SKV-137FU
SKV-139FU
SKV-137FV
SKV-139FV
SKV-137FW
SKV-139FW
SKV-137FX
SKV-139FX
SKV-137FY
SKV-139FY
SKV-137FZ
SKV-139FZ
SKV-137GA
SKV-139GA
SKV-137GB
SKV-139GB
SKV-137GC
SKV-139GC
SKV-137GD
SKV-139GD
SKV-137GE
SKV-139GE
SKV-137GF
SKV-139GF
SKV-137GG
SKV-139GG
SKV-137GH
SKV-139GH
SKV-137GJ
SKV-139GJ
SKV-137GK
SKV-139GK
SKV-137GL
SKV-139GL
SKV-137GM
SKV-139GM
SKV-137GN
SKV-139GN
SKV-137GP
SKV-139GP
SKV-137GQ
SKV-139GQ
SKV-137GR
SKV-139GR
SKV-137GS
SKV-139GS
SKV-137GT
SKV-139GT
SKV-137GU
SKV-139GU
SKV-137GV
SKV-139GV
SKV-137GW
SKV-139GW
SKV-137GX
SKV-139GX
SKV-137GY
SKV-139GY
SKV-137GZ
SKV-139GZ
SKV-137HA
SKV-139HA
SKV-137HB
SKV-139HB
SKV-137HC
SKV-139HC
SKV-137HD
SKV-139HD
SKV-137HE
SKV-139HE
SKV-137HF
SKV-139HF
SKV-137HG
SKV-139HG
SKV-137HH
SKV-139HH
SKV-137HJ
SKV-139HJ
SKV-137HK
SKV-139HK
SKV-137HL
SKV-139HL
SKV-137HM
SKV-139HM
SKV-137HN
SKV-139HN
SKV-137HP
SKV-139HP
SKV-137HQ
SKV-139HQ
SKV-137HR
SKV-139HR
SKV-137HS
SKV-139HS
SKV-137HT
SKV-139HT
SKV-137HU
SKV-139HU
SKV-137HV
SKV-139HV
SKV-137HW
SKV-139HW
SKV-137HX
SKV-139HX
SKV-137HY
SKV-139HY
SKV-137HZ
SKV-139HZ
SKV-137JA
SKV-139JA
SKV-137JB
SKV-139JB
SKV-137JC
SKV-139JC
SKV-137JD
SKV-139JD
SKV-137JE
SKV-139JE
SKV-137JF
SKV-139JF
SKV-137JG
SKV-139JG
SKV-137JH
SKV-139JH
SKV-137JJ
SKV-139JJ
SKV-137JK
SKV-139JK
SKV-137JL
SKV-139JL
SKV-137JM
SKV-139JM
SKV-137JN
SKV-139JN
SKV-137JP
SKV-139JP
SKV-137JQ
SKV-139JQ
SKV-137JR
SKV-139JR
SKV-137JS
SKV-139JS
SKV-137JT
SKV-139JT
SKV-137JU
SKV-139JU
SKV-137JV
SKV-139JV
SKV-137JW
SKV-139JW
SKV-137JX
SKV-139JX
SKV-137JY
SKV-139JY
SKV-137JZ
SKV-139JZ
SKV-137KA
SKV-139KA
SKV-137KB
SKV-139KB
SKV-137KC
SKV-139KC
SKV-137KD
SKV-139KD
SKV-137KE
SKV-139KE
SKV-137KF
SKV-139KF
SKV-137KG
SKV-139KG
SKV-137KH
SKV-139KH
SKV-137KJ
SKV-139KJ
SKV-137KK
SKV-139KK
SKV-137KL
SKV-139KL
SKV-137KM
SKV-139KM
SKV-137KN
SKV-139KN
SKV-137KP
SKV-139KP
SKV-137KQ
SKV-139KQ
SKV-137KR
SKV-139KR
SKV-137KS
SKV-139KS
SKV-137KT
SKV-139KT
SKV-137KU
SKV-139KU
SKV-137KV
SKV-139KV
SKV-137KW
SKV-139KW
SKV-137KX
SKV-139KX
SKV-137KY
SKV-139KY
SKV-137KZ
SKV-139KZ
SKV-137LA
SKV-139LA
SKV-137LB
SKV-139LB
SKV-137LC
SKV-139LC
SKV-137LD
SKV-139LD
SKV-137LE
SKV-139LE
SKV-137LF
SKV-139LF
SKV-137LG
SKV-139LG
SKV-137LH
SKV-139LH
SKV-137LJ
SKV-139LJ
SKV-137LK
SKV-139LK
SKV-137LL
SKV-139LL
SKV-137LM
SKV-139LM
SKV-137LN
SKV-139LN
SKV-137LP
SKV-139LP
SKV-137LQ
SKV-139LQ
SKV-137LR
SKV-139LR
SKV-137LS
SKV-139LS
SKV-137LT
SKV-139LT
SKV-137LU
SKV-139LU
SKV-137LV
SKV-139LV
SKV-137LW
SKV-139LW
SKV-137LX
SKV-139LX
SKV-137LY
SKV-139LY
SKV-137LZ
SKV-139LZ
SKV-137MA
SKV-139MA
SKV-137MB
SKV-139MB
SKV-137MC
SKV-139MC
SKV-137MD
SKV-139MD
SKV-137ME
SKV-139ME
SKV-137MF
SKV-139MF
SKV-137MG
SKV-139MG
SKV-137MH
SKV-139MH
SKV-137MJ
SKV-139MJ
SKV-137MK
SKV-139MK
SKV-137ML
SKV-139ML
SKV-137MM
SKV-139MM
SKV-137MN
SKV-139MN
SKV-137MP
SKV-139MP
SKV-137MQ
SKV-139MQ
SKV-137MR
SKV-139MR
SKV-137MS
SKV-139MS
SKV-137MT
SKV-139MT
SKV-137MU
SKV-139MU
SKV-137MV
SKV-139MV
SKV-137MW
SKV-139MW
SKV-137MX
SKV-139MX
SKV-137MY
SKV-139MY
SKV-137MZ
SKV-139MZ
SKV-137NA
SKV-139NA
SKV-137NB
SKV-139NB
SKV-137NC
SKV-139NC
SKV-137ND
SKV-139ND
SKV-137NE
SKV-139NE
SKV-137NF
SKV-139NF
SKV-137NG
SKV-139NG
SKV-137NH
SKV-139NH
SKV-137NJ
SKV-139NJ
SKV-137NK
SKV-139NK
SKV-137NL
SKV-139NL
SKV-137NM
SKV-139NM
SKV-137NN
SKV-139NN
SKV-137NP
SKV-139NP
SKV-137NQ
SKV-139NQ
SKV-137NR
SKV-139NR
SKV-137NS
SKV-139NS
SKV-137NT
SKV-139NT
SKV-137NU
SKV-139NU
SKV-137NV
SKV-139NV
SKV-137NW
SKV-139NW
SKV-137NX
SKV-139NX
SKV-137NY
SKV-139NY
SKV-137NZ
SKV-139NZ
SKV-137PA
SKV-139PA
SKV-137PB
SKV-139PB
SKV-137PC
SKV-139PC
SKV-137PD
SKV-139PD
SKV-137PE
SKV-139PE
SKV-137PF
SKV-139PF
SKV-137PG
SKV-139PG
SKV-137PH
SKV-139PH
SKV-137PJ
SKV-139PJ
SKV-137PK
SKV-139PK
SKV-137PL
SKV-139PL
SKV-137PM
SKV-139PM
SKV-137PN
SKV-139PN
SKV-137PP
SKV-139PP
SKV-137PQ
SKV-139PQ
SKV-137PR
SKV-139PR
SKV-137PS
SKV-139PS
SKV-137PT
SKV-139PT
SKV-137PU
SKV-139PU
SKV-137PV
SKV-139PV
SKV-137PW
SKV-139PW
SKV-137PX
SKV-139PX
SKV-137PY
SKV-139PY
SKV-137PZ
SKV-139PZ
SKV-137QA
SKV-139QA
SKV-137QB
SKV-139QB
SKV-137QC
SKV-139QC
SKV-137QD
SKV-139QD
SKV-137QE
SKV-139QE
SKV-137QF
SKV-139QF
SKV-137QG
SKV-139QG
SKV-137QH
SKV-139QH
SKV-137QJ
SKV-139QJ
SKV-137QK
SKV-139QK
SKV-137QL
SKV-139QL
SKV-137QM
SKV-139QM
SKV-137QN
SKV-139QN
SKV-137QP
SKV-139QP
SKV-137QQ
SKV-139QQ
SKV-137QR
SKV-139QR
SKV-137QS
SKV-139QS
SKV-137QT
SKV-139QT
SKV-137QU
SKV-139QU
SKV-137QV
SKV-139QV
SKV-137QW
SKV-139QW
SKV-137QX
SKV-139QX
SKV-137QY
SKV-139QY
SKV-137QZ
SKV-139QZ
SKV-137RA
SKV-139RA
SKV-137RB
SKV-139RB
SKV-137RC
SKV-139RC
SKV-137RD
SKV-139RD
SKV-137RE
SKV-139RE
SKV-137RF
SKV-139RF
SKV-137RG
SKV-139RG
SKV-137RH
SKV-139RH
SKV-137RJ
SKV-139RJ
SKV-137RK
SKV-139RK
SKV-137RL
SKV-139RL
SKV-137RM
SKV-139RM
SKV-137RN
SKV-139RN
SKV-137RP
SKV-139RP
SKV-137RQ
SKV-139RQ
SKV-137RR
SKV-139RR
SKV-137RS
SKV-139RS
SKV-137RT
SKV-139RT
SKV-137RU
SKV-139RU
SKV-137RV
SKV-139RV
SKV-137RW
SKV-139RW
SKV-137RX
SKV-139RX
SKV-137RY
SKV-139RY
SKV-137RZ
SKV-139RZ
SKV-137SA
SKV-139SA
SKV-137SB
SKV-139SB
SKV-137SC
SKV-139SC
SKV-137SD
SKV-139SD
SKV-137SE
SKV-139SE
SKV-137SF
SKV-139SF
SKV-137SG
SKV-139SG
SKV-137SH
SKV-139SH
SKV-137SJ
SKV-139SJ
SKV-137SK
SKV-139SK
SKV-137SL
SKV-139SL
SKV-137SM
SKV-139SM
SKV-137SN
SKV-139SN
SKV-137SP
SKV-139SP
SKV-137SQ
SKV-139SQ
SKV-137SR
SKV-139SR
SKV-137SS
SKV-139SS
SKV-137ST
SKV-139ST
SKV-137SU
SKV-139SU
SKV-137SV
SKV-139SV
SKV-137SW
SKV-139SW
SKV-137SX
SKV-139SX
SKV-137SY
SKV-139SY
SKV-137SZ
SKV-139SZ
SKV-137TA
SKV-139TA
SKV-137TB
SKV-139TB
SKV-137TC
SKV-139TC
SKV-137TD
SKV-139TD
SKV-137TE
SKV-139TE
SKV-137TF
SKV-139TF
SKV-137TG
SKV-139TG
SKV-137TH
SKV-139TH
SKV-137TJ
SKV-139TJ
SKV-137TK
SKV-139TK
SKV-137TL
SKV-139TL
SKV-137TM
SKV-139TM
SKV-137TN
SKV-139TN
SKV-137TP
SKV-139TP
SKV-137TQ
SKV-139TQ
SKV-137TR
SKV-139TR
SKV-137TS
SKV-139TS
SKV-137TT
SKV-139TT
SKV-137TU
SKV-139TU
SKV-137TV
SKV-139TV
SKV-137TW
SKV-139TW
SKV-137TX
SKV-139TX
SKV-137TY
SKV-139TY
SKV-137TZ
SKV-139TZ
SKV-137UA
SKV-139UA
SKV-137UB
SKV-139UB
SKV-137UC
SKV-139UC
SKV-137UD
SKV-139UD
SKV-137UE
SKV-139UE
SKV-137UF
SKV-139UF
SKV-137UG
SKV-139UG
SKV-137UH
SKV-139UH
SKV-137UJ
SKV-139UJ
SKV-137UK
SKV-139UK
SKV-137UL
SKV-139UL
SKV-137UM
SKV-139UM
SKV-137UN
SKV-139UN
SKV-137UP
SKV-139UP
SKV-137UQ
SKV-139UQ
SKV-137UR
SKV-139UR
SKV-137US
SKV-139US
SKV-137UT
SKV-139UT
SKV-137UU
SKV-139UU
SKV-137UV
SKV-139UV
SKV-137UW
SKV-139UW
SKV-137UX
SKV-139UX
SKV-137UY
SKV-139UY
SKV-137UZ
SKV-139UZ
SKV-137VA
SKV-139VA
SKV-137VB
SKV-139VB
SKV-137VC
SKV-139VC
SKV-137VD
SKV-139VD
SKV-137VE
SKV-139VE
SKV-137VF
SKV-139VF
SKV-137VG
SKV-139VG
SKV-137VH
SKV-139VH
SKV-137VJ
SKV-139VJ
SKV-137VK
SKV-139VK
SKV-137VL
SKV-139VL
SKV-137VM
SKV-139VM
SKV-137VN
SKV-139VN
SKV-137VP
SKV-139VP
SKV-137VQ
SKV-139VQ
SKV-137VR
SKV-139VR
SKV-137VS
SKV-139VS
SKV-137VT
SKV-139VT
SKV-137VU
SKV-139VU
SKV-137VV
SKV-139VV
SKV-137VW
SKV-139VW
SKV-137VX
SKV-139VX
SKV-137VY
SKV-139VY
SKV-137VZ
SKV-139VZ
SKV-137WA
SKV-139WA
SKV-137WB
SKV-139WB
SKV-137WC
SKV-139WC
SKV-137WD
SKV-139WD
SKV-137WE
SKV-139WE
SKV-137WF
SKV-139WF
SKV-137WG
SKV-139WG
SKV-137WH
SKV-139WH
SKV-137WJ
SKV-139WJ
SKV-137WK
SKV-139WK
SKV-137WL
SKV-139WL
SKV-137WM
SKV-139WM
SKV-137WN
SKV-139WN
SKV-137WP
SKV-139WP
SKV-137WQ
SKV-139WQ
SKV-137WR
SKV-139WR
SKV-137WS
SKV-139WS
SKV-137WT
SKV-139WT
SKV-137WU
SKV-139WU
SKV-137WV
SKV-139WV
SKV-137WW
SKV-139WW
SKV-137WX
SKV-139WX
SKV-137WY
SKV-139WY
SKV-137WZ
SKV-139WZ
SKV-137XA
SKV-139XA
SKV-137XB
SKV-139XB
SKV-137XC
SKV-139XC
SKV-137XD
SKV-139XD
SKV-137XE
SKV-139XE
SKV-137XF
SKV-139XF
SKV-137XG
SKV-139XG
SKV-137XH
SKV-139XH
SKV-137XJ
SKV-139XJ
SKV-137XK
SKV-139XK
SKV-137XL
SKV-139XL
SKV-137XM
SKV-139XM
SKV-137XN
SKV-139XN
SKV-137XP
SKV-139XP
SKV-137XQ
SKV-139XQ
SKV-137XR
SKV-139XR
SKV-137XS
SKV-139XS
SKV-137XT
SKV-139XT
SKV-137XU
SKV-139XU
SKV-137XV
SKV-139XV
SKV-137XW
SKV-139XW
SKV-137XX
SKV-139XX
SKV-137XY
SKV-139XY
SKV-137XZ
SKV-139XZ
SKV-137YA
SKV-139YA
SKV-137YB
SKV-139YB
SKV-137YC
SKV-139YC
SKV-137YD
SKV-139YD
SKV-137YE
SKV-139YE
SKV-137YF
SKV-139YF
SKV-137YG
SKV-139YG
SKV-137YH
SKV-139YH
SKV-137YJ
SKV-139YJ
SKV-137YK
SKV-139YK
SKV-137YL
SKV-139YL
SKV-137YM
SKV-139YM
SKV-137YN
SKV-139YN
SKV-137YP
SKV-139YP
SKV-137YQ
SKV-139YQ
SKV-137YR
SKV-139YR
SKV-137YS
SKV-139YS
SKV-137YT
SKV-139YT
SKV-137YU
SKV-139YU
SKV-137YV
SKV-139YV
SKV-137YW
SKV-139YW
SKV-137YX
SKV-139YX
SKV-137YY
SKV-139YY
SKV-137YZ
SKV-139YZ
SKV-137ZA
SKV-139ZA
SKV-137ZB
SKV-139ZB
SKV-137ZC
SKV-139ZC
SKV-137ZD
SKV-139ZD
SKV-137ZE
SKV-139ZE
SKV-137ZF
SKV-139ZF
SKV-137ZG
SKV-139ZG
SKV-137ZH
SKV-139ZH
SKV-137ZJ
SKV-139ZJ
SKV-137ZK
SKV-139ZK
SKV-137ZL
SKV-139ZL
SKV-137ZM
SKV-139ZM
SKV-137ZN
SKV-139ZN
SKV-137ZP
SKV-139ZP
SKV-137ZQ
SKV-139ZQ
SKV-137ZR
SKV-139ZR
SKV-137ZS
SKV-139ZS
SKV-137ZT
SKV-139ZT
SKV-137ZU
SKV-139ZU
SKV-137ZV
SKV-139ZV
SKV-137ZW
SKV-139ZW
SKV-137ZX
SKV-139ZX
SKV-137ZY
SKV-139ZY
SKV-137ZZ
SKV-139ZZ
SKV-137AAA
SKV-139AAA
SKV-137AAB
SKV-139AAB
SKV-137AAC
SKV-139AAC
SKV-137AAD
SKV-139AAD
SKV-137AAE
SKV-139AAE
SKV-137AAF
SKV-139AAF
SKV-137AAG
SKV-139AAG
SKV-137AAH
SKV-139AAH
SKV-137AAJ
SKV-139AAJ
SKV-137AAK
SKV-139AAK
SKV-137AAL
SKV-139AAL
SKV-137AAM
SKV-139AAM
SKV-137AAN
SKV-139AAN
SKV-137AAP
SKV-139AAP
SKV-137AAQ
SKV-139AAQ
SKV-137AAR
SKV-139AAR
SKV-137AAS
SKV-139AAS
SKV-137AAT
SKV-139AAT
SKV-137AAU
SKV-139AAU
SKV-137AAV
SKV-139AAV
SKV-137AAW
SKV-139AAW
SKV-137AAX
SKV-139AAX
SKV-137AAY
SKV-139AAY
SKV-137AAZ
SKV-139AAZ
SKV-137ABA
SKV-139ABA
SKV-137ABB
SKV-139ABB
SKV-137ABC
SKV-139ABC
SKV-137ABD
SKV-139ABD
SKV-137ABE
SKV-139ABE
SKV-137ABF
SKV-139ABF
SKV-137ABG
SKV-139ABG
SKV-137ABH
SKV-139ABH
SKV-137ABJ
SKV-139ABJ
SKV-137ABK
SKV-139ABK
SKV-137ABL
SKV-139ABL
SKV-137ABM
SKV-139ABM
SKV-137ABN
SKV-139ABN
SKV-137ABP
SKV-139ABP
SKV-137ABQ
SKV-139ABQ
SKV-137ABR
SKV-139ABR
SKV-137ABS
SKV-139ABS
SKV-137ABT
SKV-139ABT
SKV-137ABU
SKV-139ABU
SKV-137ABV
SKV-139ABV
SKV-137ABW
SKV-139ABW
SKV-137ABX
SKV-139ABX
SKV-137ABY
SKV-139ABY
SKV-137ABZ
SKV-139ABZ
SKV-137ACA
SKV-139ACA
SKV-137ACB
SKV-139ACB
SKV-137ACC
SKV-139ACC
SKV-137ACD
SKV-139ACD
SKV-137ACE
SKV-139ACE
SKV-137ACF
SKV-139ACF
SKV-137ACG
SKV-139ACG
SKV-137ACH
SKV-139ACH
SKV-137ACJ
SKV-139ACJ
SKV-137ACK
SKV-139ACK
SKV-137ACL
SKV-139ACL
SKV-137ACM
SKV-139ACM
SKV-137ACN
SKV-139ACN
SKV-137ACP
SKV-139ACP
SKV-137ACQ
SKV-139ACQ
SKV-137ACR
SKV-139ACR
SKV-137ACS
SKV-139ACS
SKV-137ACT
SKV-139ACT
SKV-137ACU
SKV-139ACU
SKV-137ACV
SKV-139ACV
SKV-137ACW
SKV-139ACW
SKV-137ACX
SKV-139ACX
SKV-137ACY
SKV-139ACY
SKV-137ACZ
SKV-139ACZ
SKV-137ADA
SKV-139ADA
SKV-137ADB
SKV-139ADB
SKV-137ADC
SKV-139ADC
SKV-137ADD
SKV-139ADD
SKV-137ADE
SKV-139ADE
SKV-137ADF
SKV-139ADF
SKV-137ADG
SKV-139ADG
SKV-137ADH
SKV-139ADH
SKV-137ADJ
SKV-139ADJ
SKV-137ADK
SKV-139ADK
SKV-137ADL
SKV-139ADL
SKV-137ADM
SKV-139ADM
SKV-137ADN
SKV-139ADN
SKV-137ADP
SKV-139ADP
SKV-137ADQ
SKV-139ADQ
SKV-137ADR
SKV-139ADR
SKV-137ADS
SKV-139ADS
SKV-137ADT
SKV-139ADT
SKV-137ADU
SKV-139ADU
SKV-137ADV
SKV-139ADV
SKV-137ADW
SKV-139ADW
SKV-137ADX
SKV-139ADX
SKV-137ADY
SKV-139ADY
SKV-137ADZ
SKV-139ADZ
SKV-137AEA
SKV-139AEA
SKV-137AEB
SKV-139AEB
SKV-137AEC
SKV-139AEC
SKV-137AED
SKV-139AED
SKV-137AEE
SKV-139AEE
SKV-137AEF
SKV-139AEF
SKV-137AEG
SKV-139AEG
SKV-137AEH
SKV-139AEH
SKV-137AEJ
SKV-139AEJ
SKV-137AEK
SKV-139AEK
SKV-137AEL
SKV-139AEL
SKV-137AEM
SKV-139AEM
SKV-137AEN
SKV-139AEN
SKV-137AEP
SKV-139AEP
SKV-137AEQ
SKV-139AEQ
SKV-137AER
SKV-139AER
SKV-137AES
SKV-139AES
SKV-137AET
SKV-139AET
SKV-137AEU
SKV-139AEU
SKV-137AEV
SKV-139AEV
SKV-137AEW
SKV-139AEW
SKV-137AEX
SKV-139AEX
SKV-137AEY
SKV-139AEY
SKV-137AEZ
SKV-139AEZ
SKV-137AFA
SKV-139AFA
SKV-137AFB
SKV-139AFB
SKV-137AFC
SKV-139AFC
SKV-137AFD
SKV-139AFD
SKV-137AFE
SKV-139AFE
SKV-137AFF
SKV-139AFF
SKV-137AFG
SKV-139AFG
SKV-137AFH
SKV-139AFH
SKV-137AFJ
SKV-139AFJ
SKV-137AFK
SKV-139AFK
SKV-137AFL
SKV-139AFL
SKV-137AFM
SKV-139AFM
SKV-137AFN
SKV-139AFN
SKV-137AFP
SKV-139AFP
SKV-137AFQ
SKV-139AFQ
SKV-137AFR
SKV-139AFR
SKV-137AFS
SKV-139AFS
SKV-137AFT
SKV-139AFT
SKV-137AFU
SKV-139AFU
SKV-137AFV
SKV-139AFV
SKV-137AFW
SKV-139AFW
SKV-137AFX
SKV-139AFX
SKV-137AFY
SKV-139AFY
SKV-137AFZ
SKV-139AFZ
SKV-137AGA
SKV-139AGA
SKV-137AGB
SKV-139AGB
SKV-137AGC
SKV-139AGC
SKV-137AGD
SKV-139AGD
SKV-137AGE
SKV-139AGE
SKV-137AGF
SKV-139AGF
SKV-137AGG
SKV-139AGG
SKV-137AGH
SKV-139AGH
SKV-137AGJ
SKV-139AGJ
SKV-137AGK
SKV-139AGK
SKV-137AGL
SKV-139AGL
SKV-137AGM
SKV-139AGM
SKV-137AGN
SKV-139AGN
SKV-137AGP
SKV-139AGP
SKV-137AGQ
SKV-139AGQ
SKV-137AGR
SKV-139AGR
SKV-137AGS
SKV-139AGS
SKV-137AGT
SKV-139AGT
SKV-137AGU
SKV-139AGU
SKV-137AGV
SKV-139AGV
SKV-137AGW
SKV-139AGW
SKV-137AGX
SKV-139AGX
SKV-137AGY
SKV-139AGY
SKV-137AGZ
SKV-139AGZ
SKV-137AHA
SKV-139AHA
SKV-137AHB
SKV-139AHB
SKV-137AHC
SKV-139AHC
SKV-137AHD
SKV-139AHD
SKV-137AHE
SKV-139AHE
SKV-137AHF
SKV-139AHF
SKV-137AHG
SKV-139AHG
SKV-137AHH
SKV-139AHH
SKV-137AHJ
SKV-139AHJ
SKV-137AHK
SKV-139AHK
SKV-137AHL
SKV-139AHL
SKV-137AHM
SKV-139AHM
SKV-137AHN
SKV-139AHN
SKV-137AHP
SKV-139AHP
SKV-137AHQ
SKV-139AHQ
SKV-137AHR
SKV-139AHR
SKV-137AHS
SKV-139AHS
SKV-137AHT
SKV-139AHT
SKV-137AHU
SKV-139AHU
SKV-137AHV
SKV-139AHV
SKV-137AHW
SKV-139AHW
SKV-137AHX
SKV-139AHX
SKV-137AHY
SKV-139AHY
SKV-137AHZ
SKV-139AHZ
SKV-137AJA
SKV-139AJA
SKV-137AJB
SKV-139AJB
SKV-137AJC
SKV-139AJC
SKV-137AJD
SKV-139AJD
SKV-137AJE
SKV-139AJE
SKV-137AJF
SKV-139AJF
SKV-137AJG
SKV-139AJG
SKV-137AJH
SKV-139AJH
SKV-137AJJ
SKV-139AJJ
SKV-137AJK
SKV-139AJK
SKV-137AJL
SKV-139AJL
SKV-137AJM
SKV-139AJM
SKV-137AJN
SKV-139AJN
SKV-137AJP
SKV-139AJP
SKV-137AJQ
SKV-139AJQ
SKV-137AJR
SKV-139AJR
SKV-137AJS
SKV-139AJS
SKV-137AJT
SKV-139AJT
SKV-137AJU
SKV-139AJU
SKV-137AJV
SKV-139AJV
SKV-137AJW
SKV-139AJW
SKV-137AJX
SKV-139AJX
SKV-137AJY
SKV-139AJY
SKV-137AJZ
SKV-139AJZ
SKV-137AKA
SKV-139AKA
SKV-137AKB
SKV-139AKB
SKV-137AKC
SKV-139AKC
SKV-137AKD
SKV-139AKD
SKV-137AKE
SKV-139AKE
SKV-137AKF
SKV-139AKF
SKV-137AKG
SKV-139AKG
SKV-137AKH
SKV-139AKH
SKV-137AKJ
SKV-139AKJ
SKV-137AKK
SKV-139AKK
SKV-137AKL
SKV-139AKL
SKV-137AKM
SKV-139AKM
SKV-137AKN
SKV-139AKN
SKV-137AKP
SKV-139AKP
SKV-137AKQ
SKV-139AKQ
SKV-137AKR
SKV-139AKR
SKV-137AKS
SKV-139AKS
SKV-137AKT
SKV-139AKT
SKV-137AKU
SKV-139AKU
SKV-137AKV
SKV-139AKV
SKV-137AKW
SKV-139AKW
SKV-137AKX
SKV-139AKX
SKV-137AKY
SKV-139AKY
SKV-137AKZ
SKV-139AKZ
SKV-137ALA
SKV-139ALA
SKV-137ALB
SKV-139ALB
SKV-137ALC
SKV-139ALC
SKV-137ALD
SKV-139ALD
SKV-137ALE
SKV-139ALE
SKV-137ALF
SKV-139ALF
SKV-137ALG
SKV-139ALG
SKV-137ALH
SKV-139ALH
SKV-137ALJ
SKV-139ALJ
SKV-137ALK
SKV-139ALK
SKV-137ALL
SKV-139ALL
SKV-137ALM
SKV-139ALM
SKV-137ALN
SKV-139ALN
SKV-137ALP
SKV-139ALP
SKV-137ALQ
SKV-139ALQ
SKV-137ALR
SKV-139ALR
SKV-137ALS
SKV-139ALS
SKV-137ALT
SKV-139ALT
SKV-137ALU
SKV-139ALU
SKV-137ALV
SKV-139ALV
SKV-137ALW
SKV-139ALW
SKV-137ALX
SKV-139ALX
SKV-137ALY
SKV-139ALY
SKV-137ALZ
SKV-139ALZ
SKV-137AMA
SKV-139AMA
SKV-137AMB
SKV-139AMB
SKV-137AMC
SKV-139AMC
SKV-137AMD
SKV-139AMD
SKV-137AME
SKV-139AME
SKV-137AMF
SKV-139AMF
SKV-137AMG
SKV-139AMG
SKV-137AMH
SKV-139AMH
SKV-137AMJ
SKV-139AMJ
SKV-137AMK
SKV-139AMK
SKV-137AML
SKV-139AML
SKV-137AMM
SKV-139AMM
SKV-137AMN
SKV-139AMN
SKV-137AMP
SKV-139AMP
SKV-137AMQ
SKV-139AMQ
SKV-137AMR
SKV-139AMR
SKV-137AMS
SKV-139AMS
SKV-137AMT
SKV-139AMT
SKV-137AMU
SKV-139AMU
SKV-137AMV
SKV-139AMV
SKV-137AMW
SKV-139AMW
SKV-137AMX
SKV-139AMX
SKV-137AMY
SKV-139AMY
SKV-137AMZ
SKV-139AMZ
SKV-137ANA
SKV-139ANA
SKV-137ANB
SKV-139ANB
SKV-137ANC
SKV-139ANC
SKV-137AND
SKV-139AND
SKV-137ANE
SKV-139ANE
SKV-137ANF
SKV-139ANF
SKV-137ANG
SKV-139ANG
SKV-137ANH
SKV-139ANH
SKV-137ANJ
SKV-139ANJ
SKV-137ANK
SKV-139ANK
SKV-137ANL
SKV-139ANL
SKV-137ANM
SKV-139ANM
SKV-137ANN
SKV-139ANN
SKV-137ANP
SKV-139ANP
SKV-137ANQ
SKV-139ANQ
SKV-137ANR
SKV-139ANR
SKV-137ANS
SKV-139ANS
SKV-137ANT
SKV-139ANT
SKV-137ANU
SKV-139ANU
SKV-137ANV
SKV-139ANV
SKV-137ANW
SKV-139ANW
SKV-137ANX
SKV-139ANX
SKV-137ANY
SKV-139ANY
SKV-137ANZ
SKV-139ANZ
SKV-137APA
SKV-139APA
SKV-137APB
SKV-139APB
SKV-137APC
SKV-139APC
SKV-137APD
SKV-139APD
SKV-137APE
SKV-139APE
SKV-137APF
SKV-139APF
SKV-137APG
SKV-139APG
SKV-137APH
SKV-139APH
SKV-137APJ
SKV-139APJ
SKV-137APK
SKV-139APK
SKV-137APL
SKV-139APL
SKV-137APM
SKV-139APM
SKV-137APN
SKV-139APN
SKV-137APP
SKV-139APP
SKV-137APQ
SKV-139APQ
SKV-137APR
SKV-139APR
SKV-137APS
SKV-139APS
SKV-137APT
SKV-139APT
SKV-137APU
SKV-139APU
SKV-137APV
SKV-139APV
SKV-137APW
SKV-139APW
SKV-137APX
SKV-139APX
SKV-137APY
SKV-139APY
SKV-137APZ
SKV-139APZ
SKV-137AQA
SKV-139AQA
SKV-137AQB
SKV-139AQB
SKV-137AQC
SKV-139AQC
SKV-137AQ

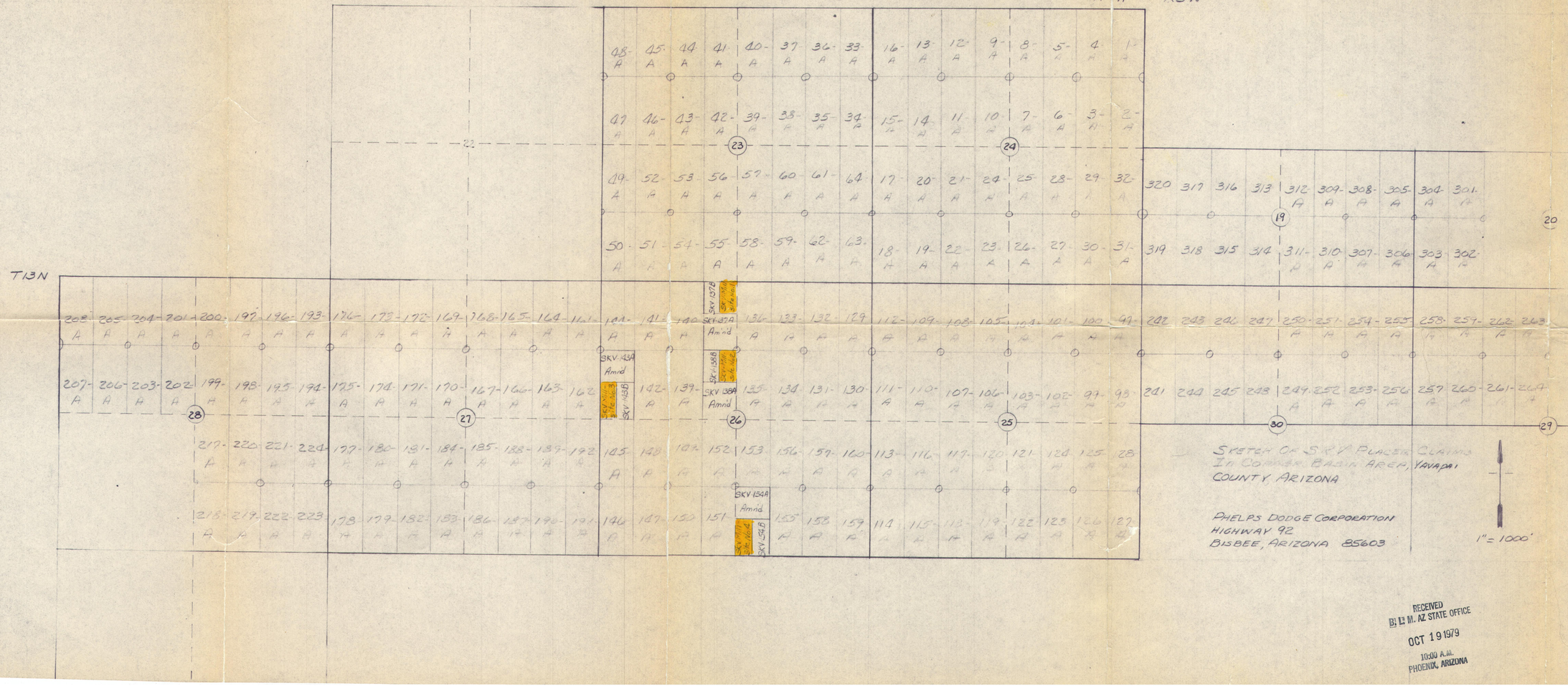

SKETCH OF SKV PLACER CLAIMS
IN CORDES BASIN AREA, YAVAPAI
COUNTY, ARIZONA

PHELPS DODGE CORPORATION
HIGHWAY 92
BISBEE, ARIZONA 85603

1" = 1000'

RECEIVED
BLM. AZ STATE OFFICE
OCT 19 1979
10:00 A.M.
PHOENIX, ARIZONA